A NEW BOOKE OF MAPS,

BEING

A ready Guide or Direction for any Stranger, or other, who is to Travel in any part of the Cõmon-wealth of *England*, *Scotland*, & *Ireland*.

By which he may know his way in any part thereof, though he knew it not before.

WHEREIN ARE,

I. Alphabeticall Tables, shewing the Longitude and Latitude of all the Towns named in the said Maps; with easie and ready directions how to find any of them, though you know not in what parts they lie.

II. Tables of the High-wayes in ENGLAND, WALES, and IRELAND, Alphabetically methodized; which hath made them very plaine.

III. Tables as easie as an Almanack, which may supply the use thereof for 100 Yeares, that is to say, from *Anno* 1600. to 1700.

And other usefull Tables.

By *THOMAS PORTER*.

This Book being necessary for all men, it is therefore made portable for every mans pocket.

Licensed, and entred according to the late Act for Printing.

To be sold by ROBERT WALTON, at the Rose and Crown at the West end of S. Pauls, 1655.

MVSEVM
BRITAN
NICVM

5 Jc

To the Reader.

I Doubt not but it will ſeeme ſtrange to all that know me, that I ſhould employ the Preſs upon ſuch a Subject as this, wherein the moſt familiar of my acquaintance could never diſcover in mee any ſuch intention. The truth is, I am no way ambitious of the Title of an Almanackmaker, much leſſe of an Aſtrologer; the meaneſſe of the former, and ignominie of the latter, being ſufficient to keepe back my deſires from running after either. Nevertheleſſe heere is preſented to thy view, that which will tell thee the day of the Month, the fixed Feaſts the moveable Feaſts, the beginning and ending of the Termes the houre of Sunſet, and indifferently well the age of the Moone for an Hundred yeares, the greater part whereof is already expired. This I did, becauſe I my ſelfe have oftener deſired to know the time already paſt, then that which is to come, and perhaps ſome others may bee of my minde in this particular; and for ſuch as care not for that, here is neare Fifty yeares to come, which I take to bee a competent time for a thing of this nature: As for the principall Matter of this Booke, although

the World abound with plenty of the like, yet have I never ſeene any, which to my meane capacity directs ſo ready a way for the finding out any Town mentioned therein: and it is not requiſite that you ſhould foreknow what County or part of the Nation the Towne is in, which you deſire to find, if you do but know the name thereof; The Maps are ſmall yet will they do as much as reaſonably can bee expected in ſo little roome: And if this finde a grateful acceptance, it will encourage me to publiſh ſomething elſe of the like kind. In the meane time I ſubſcribe my ſelf

Thy reall Well-wiſher,

THOMAS PORTER.

An Advertiſement for the honeſt *Countreyman*, who probably may ſtand in need hereof, for the underſtanding of the Book.

WHereas in ſome places you read maps in the plural number, and in other places map in the ſingular number, the word *Map* is uſed when both are joyned together as one (as it is beſt) but when 'tis bound up in a book, it is too big to be folded up in one; and therefore each part is folded up by it ſelf, which makes two maps (the one containing *England*, *Wales*, *Ireland*, and part of *Scotland*; and the other all the reſt of *Scotland*, together with the form and manner of *London*, *Weſtminſter*, *Oxford*, and *Edinburgh*) and in this ſenſe they are called maps.

By the word (*Long Square*) you are to underſtand ſuch a thing as is in the Margent, marked with A. in the midſt of it: for the ſmall black lines, croſſing the map both ways, makes it full of ſuch like long ſquares, ſo that there is no Town named in the map, but it muſt happen to be in ſome one of thoſe long ſquares: and every one of them contains a whole degree, as well in longitude as in latitude: and the beginning of the book ſhews you what degree of longitude and latitude any town is in: ſo that if you do but know the name onely of the Town (though you do not know in what County it is) this book by ſhewing you the longitude and latitude, ſhews you the long ſquare where you may find it in the map: ſo that you need look no further for



it

it then that long ſquare, or degree, and having found the town in the map, it alſo ſhews you the County it is in.

If you be to travel to any place, for which you have no direction in this book, firſt find the Town in the map that you are to go from, and alſo the Town you are to go to; then lay a thread ſtreight upon the map, from the one Town to the other, this thread doth ſhew you the Towns in the neareſt way, if you could travel as ſtreight as you can look. But becauſe the ways are generally crooked therefore you are many times enforced to go out of the ſtreighteſt way, but be ſure you go not far from it, for the nearer you go to that ſtreight line, the leſs you go about.

If you be to travel to any Town not named in the map, then you muſt learn between what two Towns named in the map the place you deſire to go to ſtands: and (according to the diſtance from either of them) ſuppoſe it were placed in this map; then find your way as aforeſaid, by laying your thread to that ſuppoſed place; and thus you may do if you be to travel to a place not named in the map. Thus much for the map and the uſe thereof

---

Of

Of the Table of the Highways.

Forasmuch as many Countrey people do not underſtand what a Collumn is, which they muſt do before they underſtand the directions for the highways: I ſhall therefore explain the meaning thereof by an example or two; that is to ſay:

Look in the 41 page, you will find the ſecond Town thus: 1. *Dulverton* 16.131. now in this example the place where 1. ſtands is called the firſt Collumn, the place where *Dulverton* ſtands is the ſecond Collumn, the place where 16. ſtands is called the third Collumn, and the place where 131 ſtands is called the fourth Collumn.

In the ſame page look till you find 1 *Chipnam*, 10. 77. in this example 1. is in the firſt Collumn, *Chipnam* in the ſecond, 10. in the third, and 77. in the fourth Collumn: and ſo of the reſt. And now a word or two for the Almanack.

In the uſe of an ordinary Almanack, theſe things muſt be known; that is to ſay, the year of our Lord, the moneth of the year, and the week of the moneth, elſe a moneth or week may be miſtaken. Now theſe being known, theſe tables are as eaſie as any Almanack, after you know the Sunday Letter for the year deſired: which you may eaſily do by the table in folio 59, and 60. Example;

Suppoſe the year 1655. in the firſt Collumn you have the year 1655. in the ſecond Collumn you have 3 which is the Golden Number that year, in the third Collumn you have g. which is the Sunday Letter that year, in the fourth Collumn you have 3. which is the Epact, in the fifth collumn you have 25. which is the number of direction for that year, by which number of direction, and by the Table of the moveable feaſts, the ſaid feaſts may be known for that or any other year, till 1701.

Errata,

Errata.

NOtwithſtanding much care was uſed to correct the errours, yet ſome have eſcaped: it is therefore deſired, that the Reader (before he read the book) will firſt amend with his pen, the three errors noted at the latter end of it: as alſo in the firſt page, for explaining of the maps, in the laſt line but three, for ten minutes, read ſix minutes, and in the laſt line, for ſix minutes, read ten minutes, *pag.* 12. for *Milford haven* 18. 51. read *Milford-haven* 14. 51. page 41. for *Bath* 87. read *Bath* 97. for next to *Bath*, you muſt ſay *Maxfield* 10. and then the reſt in order as they ſtand, page 44. for *Maidenhead* t. 6. read *Maidenhead* c. 6 page 45. line 2. for *former table*, read *former part*, page 45. for *Barkway* p. 8. read *Barkway*, p. 7. page 46. for *Cirenceſter*, f. 10. read *Cirenceſter* t. 10. page 46. for *Dorceſter* f 13. read *Dorceſter* t. 13. page 46. for *Graveſend* g. 4. read *Graveſend* i. 4. page 46. for *Hay* f. 6 read *Hay* t. 6. page 46. for *Kingſtone* o. ſee for *Dorcheſter* to *London Kingſtone* 1. page 47. for *Litchfield* 5. 10. read *Litchfield* f. 10. page 47. for *Newark* h. 14. read *Newark* b. 14. page 47. for *Newton C.* 3. read *Newton t.* 3. page 47. for *Puckeridge* p. 9. read *Puckeridge* p. 8. page 47 for *Royſton* b. 18. read *Royſton b.* 19 page 48. for *Wickham m.* 6. read *Wickham n.* 6. page 53 line 2. for *former table* read *former part*, page 54. for *Emely b.* 6. read *Emely i.* 6. page 54. for *Kilcock.* a. 7. read *Kilcock* a. 6. page 54. for *Kilmallock b.* 5. read *Kilmallock* i. 5. page 55. for *Toom Evagh* r 5. read *Toom Evagh* r. 3. page 55. for *Tipperary* h 7. read *Tipperary i.* 7.

A KEY
For the Opening or Explaining of the
MAPS.

Before we come to the use of the Tables, the Reader is desired to take notice that the top, the bottome, and the sides of this Map are divided into certain black & white parts; ten of which parts on the top, or on the bottome make a degree in longitude, and six of the parts on either side make a degree in latitude; which degrees are figured as well on the top as on the bottome, to shew the longitude, and they are figured on either side, to shew the latitude.

And you may please to note, that every of the black and white parts, or divisions on the top and on the bottom, containe ten minutes; and each of the white and black parts, or divisions on the sides, containe six minutes, and

ſixty minutes make a Degree. From the beginning of every degree on the bottome, to the beginning of the ſame degree on the top, are lines drawne through the Map; theſe lines are called the lines of longitude. From every degree on the left ſide to the ſame degree on the right ſide, there are alſo Lines drawn through the Map, which are called the lines of Latitude, as was ſaid before. This being known, the uſe followeth.

How to finde out readily any Towne named in the Table, with the Longitude and Latitude thereof.

LOoke in the Table following, proper to that Nation or Countrey which the Towne is in, and right againſt it you have the Longitude of the place in the firſt Collumne, and in the ſecond Collumne you have the Latitude of the ſame place.

Example. Suppoſe that you would finde the longitude and latitude of *Bedford*. Look in the Alphabeticall table for *Bedford* among the Towns in *England*, beginning with B. and right againſt it you have 20 in the firſt Column, which ſhewes that *Bedford* is in the 20 degree of Longitude: and in the ſecond Collumn you will finde 52. which ſhewes that *Bedford* is in the 52. degree of Latitude.

Ex-

Example. Suppoſe that you would finde *Dublin* in *Ireland*, then you muſt look into the Alphabeticall Table of or for *Ireland*, amongſt the Townes beginning with the Letter D. and right againſt *Dublin* in the firſt Collumne you will finde 13. which ſhewes that *Dublin* is in the 13. degree of longitude; and in the ſecond Collumn you have 53 which ſhews that *Dublin* is in the 53. degree of latitude; and ſo of the reſt.

How to finde out readily in the Map, any Towne named in the ſame.

HAving found out by the Rules aforegoing, the longitude & latitude of the place, obſerve where the line of Longitude cuts the line of Latitude, and in the long ſquare above the line of Latitude towards the right hand, you may finde the Towne deſired.

Example. Suppoſe *Cambridge* be deſired to be found, in the Map, I finde that the line of its Longitude is 20. and cuts the line of its Latitude which is 52. in the which ſquare neare the line of Longitude 21. you may finde *Cambridge*.

Suppoſe you would finde *Chicheſter* in the Map, you will finde that the line of its Longitude is 19. and cuts the line of its Latitude, which is 50. in a place of the Sea below the

Iſle

Isle of *Wight*, marked with a little *a*: above which, before you come at the 51. line of latitude, and towards the right hand, before you come at the 20 line of Longitude, you will find *Chichester*, the place desired.

Note that when a Towne happens to be in a line, it must bee accounted for that degree which is figured at that line, and thus you may easily and readily finde out any place named in the Map.

Note that where you finde two or more Townes of one name, you have the first Letters of the County that each Town is in.

Heere follow the Alphabeticall Tables, whereby all the Isles and Townes named in the said Maps, may easily and readily be found out, with the Longitudes and Latitudes thereof.

A	Lo.	La
Aberath	15	52
Abaravon	16	51
Abercona	16	53
Aberdony	16	52
Aberfraw	15	53
Aberford	19	53
Abergavenny	17	51
Aberfloit	16	52
Abermar Ca.	16	51
Abington	19	51
Aborne Cha.	20	54
Acton	17	51
Acton burnell	17	52
Adburgh	20	53
Adwalton	18	53
Akerton	17	55
Aldelm	17	53
Aldburgh	22	52
Alderton	22	52
Alesbury	19	51
Alfraycombe	16	51
Alford	21	53
Alfreton	19	53
Allington	21	51
Alnwicke	19	55
Alresford	19	51
Alton Ca.	18	53
Alteringham	17	53
Alnwick	20	54
Ambersbury	18	51
Andover	19	51
Anthill	20	52
Antree	16	50
Appleby	18	54
Appledowre	21	51
Ardingham	20	50
Armanthſwade	20	54
Armanthſwade Caſtle	17	54
Armſham	20	52
Arundell	20	50
Arundell ha.	20	50
Arwenack Ca.	16	50
Aſhborne	18	53
Aſhbourton	16	50
Aſhby de la Zouch	19	52
Aſhford in Kent	21	51
Aſhford Devonſh	16	50
Aſhpy	20	53
Alton	19	52
Atterſtone	18	52
Avelay	21	51
Aukland	19	54
Aulceſter	18	52
Aulton	19	51
Auſs	17	51
Axbridge	17	51
Axmiſter	17	50
Aye	21	52
Aylmouth	19	55

B		
Backton	22	52
Badſtow	15	50
Bagland	17	51
Bakewell	19	53
Bala	16	54
Baldusk	20	53

	Lo.	La.
Balsham	21	52
Banburg	19	55
Banbury	19	52
Bangor	16	53
Barder toure	18	54
Barkry	20	51
Barkley	18	51
Barkhamstead	20	51
Barkney	20	52
Barling	21	51
Barmiston ca.	20	54
Barmouth	16	52
Barnet	20	51
Barnstable	16	50
Barnsly	19	53
Barnard ca.	18	54
Barrey	16	51
Barrow	22	52
Barton Linc.	20	53
Barton Linc.	20	53
BARVVICK	18	55
Barnby	22	52
Basingstoke	19	51
Baston	20	52
Battell	21	50
BATH	17	51
Baumere	19	53
Bawcliffe ca.	17	55
Bealt	16	52
Beaconfeld	20	51
Beawdly	18	52
Beavor ca.	19	52
Beckly	21	50
Beckworth ca.	20	51
Beckingham	19	53
Beckles	22	52
Bedall	18	54
Bedford	20	52
Bedingham	20	50
Bedyford	15	50
Belerica	21	51
Belster	18	55
Belowe Linc.	20	53
Belowe Nor.	22	52
Benister	17	50
Bere	18	50
Berford	21	52
Berking	20	51
Berton	21	52
Bery ca.	16	50
Beston	17	53
Beverly ca.	20	53
Bevill	18	55
Bew ca.	18	55
Bewmorris	16	53
Bickto	15	50
Biggleswade	20	52
Bilbury	22	52
Bindell	18	50
Birdlim	19	50
Bishop and his Clarks	14	51
Bishops stratford	20	51
Bishops ca.	17	52
Bishops thorp	19	53
Bishop cliff	16	50
Bisland	15	50
Blackhorn	17	23
Blackwater	19	51
Blenrake	17	53

	Lo.	La.
Bletneſſe	20	52
Blyne	20	52
Bodlington	19	55
Bodman	15	50
Bodwerm	15	50
Bolton	18	53
Borne	20	52
Boſton	20	53
Boſworth	19	52
Bottell ca.	19	55
Boves Ca.	18	54
Boughton	19	52
Bouſoner	19	53
Bow	16	50
Brabrock	19	52
Brachpule point	15	52
Brackham	19	52
Brackley	19	51
Bradmach	16	50
Bradford Wilt.	18	51
Bradford York.	18	53
Bra ſey Iſl.	15	52
Bramber	20	50
Bramcroſt Ca.	17	51
Bramly	18	52
Bramſton	19	52
Bramyeard	17	52
Branford	20	51
Braintree	21	51
Branton	17	55
Brardon	21	52
Bradly	21	52
Brandeſpeth ca.	19	54
Branby	22	52
Branton ca.	17	52
Brayne	17	51
Brecklis	22	52
BRECKNOCK	16	51
Brent	16	50
Brentwood	21	51
Brewood	18	52
Briſon Iſl.	13	50
Brickclay	21	51
Bridcby	14	51
Bridgent	16	51
Bridgnorth	17	52
Bidgwater	17	51
Bridlington	20	54
Brighthelmſter	20	50
Brmingham	18	52
BRISTOLL	17	51
Broketon	18	51
Bromeſgrove	18	52
Bromſcham	18	52
Bromley	17	53
Bughin	17	54
Brumley	18	53
Bruteport	17	50
Burton	17	50
Buckenham	21	52
Buckhurſt	20	51
BUCKINGHAM	19	51
Buley ca.	17	54
Bullingbrook ca.	20	51
Bungay	22	52
Buntingford	20	51
Butcheſter	19	51
Burford	18	51
Burgh	21	53
Burgh ca.	18	54

	Lo.	La.
Burghbridge	19	54
Burgham	17	54
Burham	21	51
Burlim	19	50
Burley	20	52
Burnham in Effex	21	51
Burnham in Norffo.	21	53
Burry	18	53
Burton in Southſex	20	50
Burton on Trent	18	52
Burton in Linc.	20	53
Burton in York.	18	54
Burwaſh	21	50
Bury	21	52
Busby	19	54
Biſhopcliſt	16	50

C

CAerdiffe	17	51
Caerburly	17	53
Caer Iſtrienhed	15	53
Cærlion	17	51
CAERNARVON	15	53
Caerſily ca.	17	51
Cainſham	17	51
Caldie Iſland	15	51
Calne	18	51
Calſhot ca.	19	50
Calwin ca.	17	52
CAMBRIDGE	20	52
Camell	19	50
Cammes	19	55
Campden	18	52
CANTERBURY	22	51
Capell	20	51
Carantak	14	50
CARDIGAN	15	52
Cardigan Iſle	15	52
Carew	15	51
Carlile	17	55
CARMARTHEN	15	51
Carnſe ca.	16	52
Caſt. Cary	17	50
Caſtcombe	18	51
Caſtlecamps	21	52
Caſtle Aker	21	52
Caſter	20	53
Caſtleton	18	53
Caſton	21	52
Cauſry	19	50
Cauleford	15	50
Cauſe ca.	17	52
Cawood	19	53
Cawpon	19	55
Cerne	17	50
Chard	17	50
Charles	16	50
Chartley	18	52
Chaſtesbury	18	50
Chatteſworth	19	53
Checheſter	19	50
Chegford	16	50
Chekfeld	20	50
Chelſey	19	50
Chelden	16	50
Chelteuham	18	51

Cheines

	Lo.	La.
Chelmes	20	51
Chelmesford	21	51
Chetterch	19	53
Chepstow	17	51
CHESTER	17	53
Chetterfield	18	53
Chevening	20	51
Chidherst	19	51
Chippingnorton	18	51
Chidley	16	50
Cirencester	18	51
Chimley	16	50
Chippingham	18	53
Chipton	18	52
Chirk ca.	17	52
Chipchase	18	55
Chitts	16	50
Christchurch	18	50
Clare	21	52
Clay	21	53
Clenegnant	15	53
Clethero	18	53
Clifton	19	52
Clun ca.	17	53
Cobham	21	51
Cocket Isle	19	55
Codnor	19	53
Colompton	16	50
Colebrook	20	51
COLCHESTER	21	52
Colethall	18	52
Colne	18	53
Combemarten	16	51
Compton	17	51
Condbridge	16	51
Congleton	18	53
Conningham	21	51
Corby ca.	17	55
Cottington	18	55
Corfe ca. in Dorf.	18	50
Corfe ca. in Heref.	17	52
Cormwood	15	50
Corsham ca.	17	52
Cottington	19	55
Couchith	22	52
Coreham	20	51
COVENTRY	19	52
Coulstock	15	50
Cowbit a thatcht ch.	20	52
Croke ca.	19	54
Cranborne	18	50
Creby	17	54
Crediton	16	50
Creekland	18	51
Creno ca.	17	53
Crokethorne	17	50
Cromebridge	20	51
Cromers	22	53
Crosslekeyes	21	52
Crosbey	22	52
Croydon	20	51
Croyland	20	52
Curmeare ha.	21	50
Cullesden	20	51
Cullitan	17	52
Curling	21	52

D

DAker ca.	17	54
Dalbaderin ca.	16	52

	Lo.	La.
Dalam	18	55
Danbury	21	51
Damorhevery	16	52
DARBY	19	52
Darlington	19	54
Dartmouth	16	50
Daventree	19	52
Daulton	17	54
Deale ca.	22	51
Deane	18	51
Debenham	21	52
Deberton	21	52
DENBIGH	17	53
Denever ca.	16	51
Denton ca.	19	51
Dercham	21	52
Derkin	20	51
Detford	20	51
Deviſes	18	51
Dinasbrant ca.	17	53
Dindeil ca.	17	52
Dis	21	51
Ditchin	20	50
Ditton	20	52
Dolathela ca.	16	53
Dolecorn	17	52
Dolgele	16	52
Doncaſter	19	53
DORCHESTER	17	50
Dover	22	51
Dover ca.	22	51
Downham	21	52
Drayton in Shrop.	17	52
Drayton in North.	20	52
Droitwich	18	52
Drumbury	17	55
Dudley ca.	18	52
Dubman point	14	50
Dalverton	16	50
Dunmow	21	51
Dunnington ca.	19	52
Dunnington	20	52
Dunnilton.	20	53
Dunſtable	20	51
Dunſtar	16	50
Dunſtab rgh ca.	19	55
Dunwich	22	52
DURHAM	19	51

E

EAton	19	51
Eccleſhall	18	52
Eckles.	22	52
Edlingham ca.	19	55
Efford	15	50
Egremond.	16	54
E L vington	18	51
Eldernel	20	52
Eleſmeare	17	53
Ellington	21	52
Elmelby ca.	18	52
Elmore ca.	18	51
ELY	20	52
Embleton	19	55
Engerſton	21	51
Epping	20	51
Eſſales	13	50
Eſſington	19	54
Eſſerford	21	51

Etall

	Lo.	La
Evall ca.	18	55
Evesholm	18	52
Evill	17	50
EXETER	16	50

F

FAkenham	21	52
Falmouth ha.	14	50
Fambridge	21	51
Farligh	19	51
Farington	18	51
Farley ca.	18	51
Farnham	19	51
Farne Islands	19	55
Felixton	22	52
Femstow	18	53
Feversham	21	51
Fifeard'e	15	51
Fish ca.	20	53
Flamborough head	20	54
Flatholmes	17	51
Flechell	21	52
FLINT	17	23
Fobbing	21	51
Folkestone ca.	22	51
Folkingham	20	52
Foudney Isle	17	54
Foodray	17	54
Fordham	21	51
Fordsham	17	53
Forme	20	53
Ford ca.	18	55
Fotheringa	20	52
Fotton	20	52
Foulneſſe	21	51
Foy	15	50
Frampton	17	50
Framuingham.	22	53
Frackehap	18	53
Fromeſelwood	18	51
Frome ca.	17	52
Fromby	17	53

G

GAinsborough	20	53
Gaiton	21	52
Gainbrok	21	51
Garnſey Isle	17	49
Gilford	20	51
Gilling ca.	19	54
Gisby	19	54
Gisburg ca.	19	54
Glaſſenbury	17	51
Glanford	20	53
Glaſton ca.	17	54
GLOCESTER	18	51
Gnethum.	14	50
Godalming	19	51
Goggleſhall	21	51
Gonesburgh	19	53
Goſnick	21	52
Goxill	18	52
Grafting	17	53
Granethorp	20	53
Grantham	20	52
Graſtock ca.	17	54
Gratham	19	54
Graveſend	21	51

	Lo	La
Greenwich	20	51
Greene	20	50
Greenholme Ile	14	51
Greston	19	52
Grimsby	20	53
Grimstead	20	51
Grimsthrop	20	52
Grinsmond	17	51
Grompond	14	50
Guernse	16	52
Gundam point	14	50
Guslines	19	50

H

Hadleigh	21	51
Hadly	21	52
Hailsham	21	50
Hainham	22	52
Hale	17	53
Halesteed	20	51
Halifax	18	53
Hallsworth	15	50
Halwesell ca.	18	55
Ham	15	51
Hambledon	20	51
Hammorle	17	52
Hampton court	20	51
Hamsey	20	50
Hamstead	20	51
Haughton	18	55
Harborow	19	52
Harbottle ca.	18	55
Harelesy ca.	19	54
Harlston	19	52
Harleth	16	52
Harling	21	52
Harleston	22	52
Harolduftone	15	51
Harton in Devon.	15	50
Harton in Stafford.	18	53
Hartland	15	51
HARTFORD	20	51
Hartsbury	18	52
Hartley ca.	18	53
Hartlepoole	19	54
Hart	19	54
Harwick	22	52
Harwood	19	53
Hascombe	20	51
Hatfield in Essex	20	51
Hatfield in Hartf.	20	51
Haton	17	53
Havering	20	51
Havant	19	50
Haver	15	51
Haverbury	19	52
Haverith	21	52
Haulton ca.	17	53
Hauton	20	50
Haxley	19	53
Hay	17	52
Healy	18	53
Headon	20	53
Heaton	17	54
Helford ha.	14	50
Hellings	21	50
Helmesly	19	54

	Lo.	La.
Helſton	14	50
Henly in Warwi.	18	52
Henly in Oxf.	19	51
Henly in Suff.	22	52
HEREFORD	17	52
Heſſelmeare	19	51
Hetherly	16	50
Hethell	22	52
Hetford	14	50
Hever	20	51
Heversham	21	52
Hexam	18	55
Hickling	22	52
Hichum	21	53
Hide	19	50
Highwersh	18	51
Hilbre Iſle	17	53
Hilderkill ca.	19	54
Hinchly	19	52
Hinden	18	51
Hinghams	21	52
Hitchin	20	51
Hoddeſdon	20	51
Hoggiſton	20	52
Holbech a new Ma.	20	52
Holdenby	19	52
Holland in Eſſex	22	51
Hollihead	15	53
Holſtead	21	51
Holt ca. in Wo.	18	52
Holt ca. in Den.	17	53
Holt	21	53
Holyland	19	55
Homſea	20	53
Hopton	22	52
Horne	20	51
Hornecaſtle	20	53
Horaby ca. in Lan.	17	54
Hornby ca. in York	18	54
Horſham	20	51
Hortencorbet ca.	17	52
Horton	18	55
How	22	52
Howden	19	53
Howgat ca.	17	52
Howgell ca.	18	54
Hull	20	53
Hundſpell	17	51
Hungerford	18	51
Hunton	17	50
Huntington in Here.	17	52
HUNTINGDON	20	52
Hurſt ca.	18	50
Hyde	22	51

I

IArſy Iſle	17	49
Iford	18	51
Igborough	21	52
Ilſly	19	51
Ilfraycombe	16	51
Ilminſter	17	50
IPSVICH	22	52
Iving	20	51

K

KEvesks ca.	17	52
Kiderminſter	18	52
Kelnſey	20	53

Kendall

	Lo	La
Kendall	17	54
Kenelmworth	18	52
Kent	21	51
Kerſtead	22	52
Keſwick	17	54
Kettlethorp	19	53
Kettring	19	52
Kidwely	15	51
Kilgarren ca.	15	52
Kilham	20	54
Kilpeck	17	51
Kilton ca.	19	54
Kimbolton	20	52
Kimpton	19	51
Kineton in Heref.	17	52
Kineton in War.	19	52
Kings bridge	16	50
Kings Cleare	19	51
Kingſtone	20	51
Kings-wood	18	50
Kirkylineſdale	17	54
Kirkbyſteven	18	54
Kirkbymorcſide	19	54
Kirkham	17	53
Kirkloe	22	52
Kirkſand	19	53
Kirkswalled ca.	17	54
Kirton	20	53
Knapton	19	52
Knaresborough	19	54
Knatteſworth	18	53
Kinton	17	52
Knoking ca.	17	52
Knowleſly	17	53
Kyply	19	54
Kympton	18	51

L

	Lo	La
Lackherne	15	51
Lacock	18	53
Limber	16	52
Lanbaderick	15	53
LANCASTER	17	54
Landbeder	16	52
LANDAFFE	17	51
Landelovaver	16	51
Landsend	13	50
Langadock	16	52
Laugedwin	17	52
Langley ca.,	18	55
Langoid	17	52
Langport	17	50
Langtree	15	50
Languan	16	51
Lanidloe	16	52
Lanimurthy	16	52
Laniſted	15	52
Lanton	21	50
Lanwitting	17	52
Latham	17	53
Laton	17	53
Lavenham	21	52
Laverſham	21	52
Launiton	15	50
Lawitt	20	52
Layham	21	52
Lechlade	18	51
Ledas	18	53
Ledbury	16	50

	Lo	La
Leeds	21	51
Leghton	20	51
LEICESTER	19	52
Leike	18	53
Lekenfield	20	53
Lemington	18	50
Lemster	17	52
Lenden	21	51
Lesterman ca.	15	50
Lesterhell	15	50
Lestoft	22	52
Letherhead	20	51
Letherland	17	53
Lethum	17	53
Leveham	21	51
Leverpoole	17	53
Leverpoole ha.	17	53
Lewis	20	50
Lizard point	14	50
LINCOLN	19	53
Lingrin	16	52
Lingid	16	52
Linton	20	52
Liskeed	15	50
Littleburgh	19	53
Littleham	16	50
Littleport	20	52
Llanelthy	15	51
Llanvaer	15	53
Llonilthgo	15	53
Lockwood	18	53
Lohon	16	51
LONDON	20	51
Longtown	17	51
Loughborow	19	52

	Lo	La
Lowthe	20	53
Ludlow	17	52
Lumsy ca.	19	54
Lunday Isle	15	51
Lurgishall	18	51
Lutterich	20	51
Lutterwotth	19	52
Lyd	21	51
Lydbury	18	52
Lydford	15	50
Lydgat	21	52
Lymberg	20	53
Lime in Dorf.	17	50
Lime in Chsh.	18	53
Lyn	21	52
Lystach	17	51
Lyston	15	50
LITCHFIELD	18	52

M

MAchellet	16	52
Maidenhead	19	51
Maidston	21	51
Maintree	22	52
Malden	21	51
Malling	21	51
Malmesbury	18	51
MANCHESTER	18	53
Man Isle	15	54
Mans ca.	14	50
Maplethorp	20	53
Mapleton	20	53
Market Deeping	20	52
Marlefield	18	53

Mar-

	Lo.	La.
Marlingsbury	18	51
Marsfield	18	51
Marston	18	52
Martoke	17	50
Marton	15	50
Masham	18	54
Maunsfield	19	53
Measles	17	53
Meare	17	51
Melcombe regis	17	50
Melton	19	52
Membury	16	50
Mere	11	51
Merkettesin	20	53
Merlech	22	52
Micheldeane	18	51
Miching	20	50
Middleton	21	52
Middlewich	18	53
Midherst	19	50
Midlam	18	54
Midnall	21	52
Milderton	18	50
Milford ha.	18	51
Milhum ca.	17	54
Minehead	16	51
MONMOUTH	17	51
MONTGOMERY	17	52
Mongesie	14	50
Monsoirell	19	52
More	19	50
Morpath	19	55
Morton	16	50
Moulgrave	20	54
Mumby ch.	21	53
Munkweymouth	19	54
Muston	20	54

N

NAnna	16	52
Nantwich	17	53
Narbarth	15	51
Neath	16	51
Nestherharden	22	51
Nedham	21	52
Nerborow	21	52
Nertain	14	50
Netley	19	50
Netley ca.	19	50
Nevent	18	51
Nevin	15	50
Newark in Sur.	20	51
Newark in Nott.	19	53
Newberry	19	51
Newburgh	15	53
Newca. in Carma.	15	52
Newca. in Staffo.	18	53
Newca. in Northu.	19	55
Newhaven	21	50
Newhall	21	51
Newmarket	21	52
Newmalton	19	54
Newport in Wight Iſle.	19	50
Newport in Mun.	17	51
Newewport in Eſſex.	21	52
Newport in Pemb.	15	52
Newport in Shrop.	18	52

Newport

	Lo.	La
Newport in Buck.	20	52
Newton-buſhell.	16	50
Newton in York.	18	54
Newton in Devon.	16	50
Newton in Camb.	20	52
Newtowne	17	52
Nilton	21	51
Nimeaton	19	52
N Leach	18	51
Noke	19	51
Noneſuch	20	51
Normanby	20	53
Northallerton	19	54
NORTHAMPTON	19	52
Northforland	22	51
Northſumercoats	20	53
Nortmanton	19	53
NORVVICH	22	52
Noſſall	19	53
NOTTINGHAM	19	52
Nuneaton	19	52
Nuneham	18	51

O

ODiam	19	51
Ogle ca.	19	55
Ogmeare ca.	16	51
Okeham	19	52
Okehampton	16	50
Okebingham	19	51
Okeley hall	22	52
Okermouth	17	54
Olton	22	52
Orford	22	52
Ormeſhead	16	53
Ormskirk	17	53
Orpington	20	52
Olton	21	52
Oſwellry	17	52
Otford	21	51
Otley	18	53
Oulney	20	52
Oundle	20	52
OXFORD	19	52
Oyſtermouth	16	[illegible]

P

PAdſam	18	53
Paine ca.	17	52
Parſeborne	18	52
Pederton	17	50
PEMBROOK	15	51
Pembridge	17	52
Penbrin	15	52
Pendock	18	52
Pendragon ca.	18	54
Peneralt	15	52
Penguimon point	14	50
Penk ca.	17	52
Pennuith	15	51
Pensford ha.	17	51
Penreth	17	54
Penſance	13	50
Penſey ha.	21	50
Perin	14	50
PETERBROUGH	20	52
Peterfield	19	50
Peterelwray ca.	17	54

Petworth

	Lo.	La.
Petworthy	20	50
Phelock	14	50
Philipsmorton	18	51
Phyley	20	54
Phyleybridge	20	54
Picton ca.	15	51
Pitton	18	51
Plymmouth	15	50
Plymmouth ca.	15	50
Plympton	15	50
Pocklington	19	53
Ponderham ca.	16	50
Pontfract	19	53
Poole	18	50
Porcheſter	19	50
Porlock	16	51
Portland Iſle	17	50
Portſmouth	19	50
Pouderbach	17	52
Preſtarn ca.	17	52
Preſton	17	53
Pulborough	20	50
Pulbely	15	52
Purly	21	51
Purbroke	21	51
Peſſiul	19	51
Pykering ca.	20	54

Q

Quinborough ca.	21	51

R

RAby ca.	19	54
RADNOR	17	52
Ragland	17	51
Raleſworth	22	52
Ramaſwat ca.	18	54
Ramhead point	15	50
Ramsbury	18	51
Ramſey Iſle	14	51
Redgrave	21	52
Reading	19	51
Repeham	21	51
Retbrack	20	51
Retford	19	53
Richmond in Sur.	20	51
Richmond in York.	18	54
Ricote	19	51
Rigate	20	51
Rigton	19	53
Rie	21	50
Ringwood	18	50
Rindorgory	16	52
Rippon	19	54
Riton	19	53
Rishie	21	52
Rifly	19	52
Roch in Somerſ.	17	50
Roch in Cambr.	21	52
Roch ca.	14	51
Rocheſter	21	51
Rochford	21	51
Rochdale	18	53
Rockingham	19	52
Rockland	21	52
Roſſe Caſtle in Corn.	15	50
Coſſe Caſtle in Cumb.	17	54

Roſſe

	Lo.	La
Rosse	17	51
Rosse faire	16	52
Rotheram	19	53
Roughford	19	53
Rowlewright	19	51
Rowton	17	52
Royston	20	52
Ruderdale	22	52
Rugby	19	52
Rumford	20	51
Rumsey	19	50
Ruthin	17	53
Ryall	21	51
Rye	21	50

S

SAddleworthfrit	18	53
S. Agnes	14	50
S. Albons	20	51
S. Asaph.	16	53
S. Burion	13	50
S. Davids	14	51
S. Doncts	16	51
S Edmond	21	53
S. Erwan	14	50
S. Grade	14	50
S. Jees	14	50
S. Ives	20	52
S. Juliot	15	50
S. Just	13	50
S. Kevern	14	50
S. Mauga	14	50
S. Michael in Norf.	22	52
S. Michael in Corn.	13	50
S. Michaels Mount	13	50
S. Neods	20	52
S. Paran	14	50
S. Peters	21	51
Salcombe ha.	16	50
SALISBURY	18	50
Saltath	15	50
Samford	21	52
Sandfort	19	51
Sancherst	21	50
Sandgueer.	22	51
Sandhorse	19	51
Sandon	19	50
Sardown	22	51
Sandwich	22	51
Sandwich ha.	22	51
Saxmuncham	22	52
Scalme Isle	14	51
Scarborow	20	54
Scham	19	54
Selby	19	53
Settle	18	54
Sevenock	21	51
Severnmouth	16	51
Shaftsbury	18	50
Shane	15	50
Shefield	19	53
Shesford	20	52
Shepiston	15	50
Shepton mallet	17	51
Shepy Isle	21	51
Sherborne in Dorf.	17	50
Sherborn in York.	19	53
Sheriffehulton	19	54
Shinfield	19	51

Shipton

	Lo.	La.
Skipton	17	52
Shipsea	20	54
Shoreham	20	50
Shoringham	21	53
Shotwick ca.	17	53
Shrawerd	17	52
SHREWSBURY	17	52
Shutwell	19	53
Sidmonton	19	51
Sidmouth	16	50
Sidwall Ifle	15	52
Sillingborne	21	51
Silly	17	51
Simonborn ca.	18	55
Skipton	18	53
Sleford	20	53
Slingsby ca.	19	54
Snatch	19	53
Somerton in Somer.	17	50
Somerton in Linc.	20	53
Sorlings	11	50
SOUTHAMPTON	19	50
Southam	19	52
Southerting	19	50
Southmolton	16	50
Southfoberry	21	51
outhwark	20	51
Southwray	21	52
Sowould	22	52
Spalding	20	52
Spilsby	20	53
STAFFORD	18	52
Stanes	20	51
Stalby	17	55
Stamford	20	52
Stanage	18	51
Stane	19	53
Stanley	19	54
Stanethorp	18	54
Stanning	20	50
Stanstead	19	50
Stapleford	21	51
Staiboro	20	51
Start point	16	50
Stephelme Ifle	17	51
Stockland	17	51
Stoke	21	52
Stokebridge	19	51
Stokesey	19	54
Stoketon	19	54
Stokwith	19	53
Stone	18	52
Stonehurst	17	53
Stony stratford	19	52
Stoxford	18	53
Stow in Glocest.	18	51
Stow in Norf.	21	52
Stow in Suff.	21	52
Stetford	18	52
Stretton	15	50
Strond	18	51
Sturbridge	18	52
Sturmister	18	50
Sudbury	21	52
Sudeley	18	51
Surflet	20	52
Surhwick	19	50
Surton in Kent	21	51
Surton in Suff.	21	52
Surton in Linc.	21	53

	Lo.	La.
Sutton in Camb.	20	51
Sutten	22	52
Swanſey	16	51
Swatham	21	52
Sweteſham	21	52
Swinborn	18	55
Swinſtead	20	52
Sylam	22	52
Symny	14	50

T

TAdcaſter	19	53
Talland	15	50
Tame	19	51
Tamworth	21	52
Tarington	15	50
Tarvon	17	53
Tatterſhall	20	53
Taveſtoke	15	50
Taunton	17	50
Tawſtock	16	50
Tenby	15	51
Temſton	19	53
Tennet Iſle	22	51
Terring	20	50
Tetbury	18	51
Tewidrak	13	50
Tewxbury	18	51
Thames mouth	21	51
Thaxted	21	51
Thebald	20	51
The Cowes	19	50
The Gulph	13	50
The head	21	50
The Iſle of Man	15	55
The Menacles point	14	50
The Neſſe point	22	50
Thetford	21	52
Thirlowall	18	55
Thorbury	17	51
Thorigton	22	52
Thorp	22	52
Thorn	19	53
Thorney	20	52
Thornton	20	53
Thrapſton	20	52
Thruske	19	54
Thurland	17	54
Thurſley	19	51
Thurwick	21	52
Tickhill ca.	19	53
Tilbury	21	51
Tilſton	17	53
Tillingham	21	51
Tinmouth	16	50
Tintagell ca.	15	50
Tiſcherk	21	50
Titbury	18	52
Tuchwall	21	53
Tuſwall	18	53
Tiverton	16	50
Tong	18	52
Tong ca.	18	52
Topelyffe	19	54
Torbay	16	50
Torkeſay	19	53
Tornes	16	50
Totney	20	53
Touleforth	19	53

	Lo.	La
Towcester	19	52
Traſwick	19	54
Trees	17	52
Tregney	14	50
Tregdrem	16	50
Tremanton ca.	15	50
Treveling	16	53
Trevena	15	50
Tring	20	51
Tromebridge	18	51
Truro	14	50
Tuggell	19	55
Tunacombe	15	50
Tunſtall	22	52
Turbridge	18	51
Tuxford	19	53
Tynmouth ca.	19	55

V

VCkfield	20	50
Verley	21	51
Uppingham	19	52
Upſall	19	54
Upton	18	52
Ureſell ca.	19	53
Uske	17	51
Utroxater	18	52
Uxbridge	20	51

W

VVade	19	50
Wakering-ton	21	51
Walden	21	52
Walderſwick	22	52
Walfall	18	53
Wallingberow	19	52
Walloffies	17	53
Walſingham	21	52
Waltham in South.	19	50
Waltham in Leic.	19	52
Waltham in Eſſex	20	51
Walton in Darby	18	52
Walton in Eſſex	22	51
Walton in Norf.	21	52
Walſham	22	52
Wallingford	19	51
Wantage	19	51
Warden	18	50
Ware	20	51
Wareham	18	50
Warington	17	53
Warke ca.	18	55
Warkworth	19	55
Warnboro	19	51
Warnham	20	51
WARVVICK	18	52
Waſh ll	18	52
Watched	16	51
Watford	20	51
Watlington	19	51
Watton in Gloc	18	51
Watton in Norf.	21	52
Wawmore ca.	22	51
Waxham	20	53
Waxminſter	18	51
Waybread	20	52
Weymouth	17	50

	Lo.	La.
Webley	17	52
Wight Iſle	19	50
Welcombe	15	50
Wellington	17	52
Wells in Somer.	17	51
Wells in Norf.	21	53
Welſhpoole	17	52
Welton	20	52
Wem	17	52
Wenterton	22	52
Wenlock	17	52
Wereall	17	53
Weremouth	19	54
Weſtbury	18	51
Weſton	19	55
Wethesby	19	53
Whaddon	19	51
Whiplode	20	52
Wharleto	19	54
Wait ca.	17	51
Whitby	20	54
Wiltham	21	51
Wibley	15	51
Wickham in Buck.	19	51
Wickham in Suf.	22	52
Wigen	17	53
Wighton	20	53
Wigmore ca.	17	52
WILTON	18	51
Wilton ca.	17	51
Winborne	18	50
WINCHESTER	19	51
Winchelſey	21	50
Winchcombe	18	51
Wincaunton	17	50
Winendham	21	52
Wineſtone	17	54
Winſlow	19	51
Windſor	20	51
Winſtone ca.	17	52
Winthorp	21	53
Wirkeſworth	18	53
Wirkinton	17	54
Wirkwith	17	53
Wiſtaſton	17	53
Wisbich	21	52
Wiſton	15	51
Witherington	19	55
Witray	19	52
Witten ca.	19	54
Woburn	20	51
Wolverhampton	18	52
Woodbridge	22	52
Woodchurch	21	51
Woodcote	19	51
Woodſtock	19	51
WORCESTER	18	52
Wormſhead point	15	51
Worpleſdon	20	51
Worſted	22	52
Worxop	19	53
Wotton	21	52
Wottonbaſſet	18	51
Wrexham	17	53
Wulfall	18	51
Wulpit	21	52
Wulverton	21	52
VVulsby	17	55
VVwelleſcombe	16	50
VVye	21	51

Y	Lo.	La.
Yarly	20	52
Yarmouth	22	52
Yarum	19	54
Ymmolroniad	15	53
YORK	19	54

Scotlands *Alphabeticall Table.*

A		
Aberdora	18	57
ABERDEEN	18	57
Adze ca.	17	57
Allarick Isle,	13	58
Allerot	14	58
Alway	16	56
Andinden ca.	17	57
Androfen ca.	15	55
Annan	16	55
Apilgirth	16	55
Arckyrgull ca.	15	58
Ardemouth head	13	56
Ardurnes	14	58
Armanoth moun.	14	57
Arran	14	55
Arrois ca.	13	56
Arshnell	14	55
Avindale ca.	16	55
Ayre	15	55

B		
Bacony	16	56
Badgenoth	16	57
Balnogowin ca.	16	57
Bamach	17	57
Bambrith	17	56
Baniffe	17	57
Banklam	17	55
Barray Isle	11	56
Barra Isle	11	58
Baridale	16	58
Barony ca.	17	57
Bergonium ca.	14	56
Bethy	15	56
Blaire	16	56
Blakham ca.	15	55
Blinermeise ca.	16	56
Boan ca.	16	57
Boen ca.	17	57
Boggitht	17	57
Bosermark	16	57
Bragdail	13	57
Brechine	17	57
Brew	14	57
Brochty ca.	17	56
Brog	11	56
Brown	16	58
Brydyk	14	55

	Lo.	La
C		
Cailtown	14	55
Caker ca.	17	56
Calder ca.	16	57
Calnes	16	58
Calſtreet	18	55
Camay	12	57
Cambell	15	56
Cannok ca.	15	55
Capup	18	55
Carlawrock	16	55
Cartiam	18	55
Chiltree ca.	15	55
Clackmannon	16	56
Claſt	17	57
Clyne	16	58
Collen	12	56
Colme	14	58
Conne Iſle	15	58
Coſwell	14	55
Cranfurdimuer	16	55
Cromarty	16	57
Culros	16	56
Culter ca.	18	57
Cumirnald	16	56
Cuthaly	16	55
Cuthaly ca.	16	55
D		
Dingwall	15	59
Donbritoun	15	56
Dondonill	15	55
Dorne	16	58
Dovart ca.	13	56
Douglardaile	16	55
Downe ca.	16	56
Dryburgi	17	55
Drymdar	17	55
Dumniſter ca.	13	55
Dumnotyr	18	57
DUNBAR ca.	18	56
Dunbegan	12	57
Dunbeith ca.	16	58
DUNBLAIN	16	56
DUNDEE	17	56
Dunglas ca.	18	56
Dunbras	16	55
Dunkell	16	56
Dunlawrick	16	55
Dunni ca.	14	56
Dunovert	13	55
Dunra	13	57
Dunska ca.	13	57
Dunſtafage ca.	14	56
Dunweg ca.	13	55
Durnay	11	58
Durodin ca.	16	58
E		
EDINBURGH	17	56
Elgin	17	57
Ellan Rovan	13	57
Erth	11	56
Etherton	16	55
Everlothea	14	57
Eyclit ca.	18	57

	Lo.	La.
F		
Farhead	14	58
Farfid ca.	16	56
Faft ca.	18	56
Fendrath ca.	17	57
Ferne	16	57
Fewris	14	57
Fifenesse	18	56
Finnevin ca.	17	56
Fladda Isle	12	58
Flodda Isle	13	58
Florranca	16	56
Florre	14	56
Fordon	17	57
Fores	16	57
Fovern ca.	18	57
Foulis ca.	16	57
Freford	13	57
Freſcik ca.	16	58
FROVVMARTENA	18	57
Frulater ca.	17	57
Fyripall	18	57
G		
Gaunfurdthoune	16	55
Gernego ca.	16	58
Gilleydren	13	55
Glappens ca.	17	56
GLASQUO	16	55
Glenagis ca.	16	56
Glennen urquhart	15	57
Glenhope	14	55
Gregargan	14	55
Gwellwall	13	56
H		
Haddington	16	56
Hamiltoune ca.	16	56
Harlaw	17	55
Havin	18	55
Hemſail	16	55
Hermitage	17	55
Hifloch	15	55
Hovye	15	58
Huntly ca.	17	56
I		
Jedgerton	18	55
Ila Iſland	13	56
Ilen ſhent	12	58
Ilen Ilanda	14	58
Innermegye ca.	16	56
Innerneſſe	16	57
Interquit ca.	16	56
Invernugny ca.	18	57
Iron mines.	14	57
K		
Kaie	15	57
Keis	16	58
Kermoriſh	14	55
Keith Iſle	17	56
Keyz	17	57
Kelmon	14	56
Kilrae ca.	16	57

	Lo	La
Kinhil	14	55
Kinkarden	16	56
Kirkenbrick	15	55
Kirkpatrick	15	55
Kynrosse	16	56
KYNTAILE	14	57
L		
Lamerton	18	56
Lamingtoun	16	55
Largus	15	55
Laurick	16	55
Leith	17	56
Little Barra Isle	11	58
Loghmar ca.	15	55
Lolwood	16	55
Lome	14	57
Londers	17	56
Lonet ca.	15	57
Lonfergon	17	56
Lorne	14	56
L Shin	15	58
Lucurs ca.	17	56
Lumfanan	17	57
M		
Mailart ca.	16	56
Maries Isle	16	55
Melras	17	55
Momach ca.	16	56
Montros	18	56
Mortoun	16	55
Muk	13	57
Mountains of white marble	14	57
Marble Mountains of Thunderland	15	58
N		
Nary	12	58
Nessa lake which never freezeth	15	57
Nesse head	16	58
New Aberdon	18	57
Newark ca.	15	55
Norham	18	55
Noys	11	58
O		
Oldmontrosse	18	56
Oltick	16	58
Ossil	14	58
Ouhabyr	14	57
P		
Palkasin	15	58
Pebris	17	55
Philorth ca.	18	57
Potlege ca.	18	57
R		
RA	16	58
Radamach	11	58
Red ca. Ro.	15	57
Red ca Mr.	18	56
Redhead	18	56
Reinshraw	15	55
Rossedyffe	17	55
Rona Island	13	58
Rosday	15	56

	Lo.	La.
Rothes ca. Bu.	17	57
Rothes ca. Mur.	17	57
ROTHEMAY ca.	17	57
Rowra	14	58

S

St Abshead	18	56
St ANDREVVS	17	56
St Clement	11	58
St Columbanus	12	58
St John	13	57
St Kilder Isle	11	58
St Maria	15	57
St Nicholas	12	58
St Patricus	11	57
St Rona	13	58
Salm	14	57
Salsid	14	55
Sandell ca.	13	55
Saucher	16	55
Seail	11	56
Scarra Isle	18	57
Scelbora	16	58
Serin ca.	14	56
Seton	17	56
Shyp Isles	19	58
Skoyre	14	50
Skyrasslin	14	50
Slands	18	57
Slew	13	57
Sodore	13	56
Solway	16	55
Spyn ca;	17	57
Starnway	12	58
STERLING	16	56
Stig	11	57
Stoy ca.	12	58
Strabubaster ca.	16	58
Strangway ca.	12	58
Stratchdon	17	57
Strathogo	17	57
Strom ca.	13	57
Studer ca.	17	56
Sura	13	56

T

TAntalon ca.	18	56
Tarban	13	56
Tarbart	16	57
Tayn	16	57
The My Isle	18	56
The stoir of Asslin	14	58
Torfurthy	15	58
Tornuta ca.	16	57
Tordiffe	17	55
Torray	12	56
Tounge ca.	15	58
Tourcan	13	57
Tranta Isle	12	58
Tranterneſca	12	58
Trantneſle Isle	12	58
Tray	15	57
Tulibardin	16	56
Tutor	15	55
Tyer	18	57

	Lo.	La
U		
VLway	12	56
Urſildon ca.	17	55
Urquhart ca.	15	57
W		
WHythern	15	55
Wighton	15	55
Y		
Yrwin	15	55
Z		
Zeſter	18	55

In the Iſles of Orkney.	Lo.	La
CReskirke	17	59
Hoy	16	58
Kirkwall	16	56
Kobunza	16	59
Kyrles Iſland	17	59
Linknes	19	59
Our Lady	16	59
Our Lady	17	59
St Auguſtine	17	57
St Nicholas	16	59
St Olive	17	59
St Peter	16	58
St Peter	17	59
St Peter	17	58
St Peter	16	59
Skyrries	16	58
Sownas	16	58
Sowthrowaſſa	16	58

Irelands *Alphabeticall Table.*

A		
ABoy	12	53
Adare	10	52
Adama	12	52
Agard	13	53
Agarro	9	53
Aghugallen	13	54
Agregare	11	53
Akill beg	8	54
Akill	8	54
Annox	12	52
Antrim	13	55
Arbraken	12	53
Arde	12	54
Ardelon	8	53
Ardes	13	54
Ardey	9	52
Ardgore	11	53
Ardragh	11	53
Ardragth	11	54
Argath	13	53

	Lo.	La
Arkloe	13	52
Arkton	11	53
ARMAGH	12	53
Armagh	12	54
Arnecrag	9	52
Arthully	9	52
Athrow	9	54
Athone	11	53

B

BAiledorses	8	51
Balan ca.	12	55
Balen	10	52
Balegham	10	55
Balendred	10	52
Baleshannon	9	54
Baltimore bay	9	51
Band ht.	12	55
Baneall	12	54
B Anly	12	52
Bannogh	9	55
Barnella	10	52
Barnes	12	52
Barry Court	10	52
Baskin	11	53
Bay whally	9	54
B Berre	10	53
B Boyes	12	53
Beg	12	52
Belgar	12	53
Belleek	9	54
Belfast	13	55
Belrebert	10	54
Belter ca.	9	52
Benburgh	12	54
Bert	11	55
Bewlintowne	13	54
B Finne	11	52
B Fodda	9	54
B Grand	11	52
Bily	8	54
Blackroth	12	53
Blare	13	55
Bokyn	12	53
Bolton	12	53
Bomey	12	52
Borace	12	52
Borsce ca.	9	54
Bow	11	52
Boyle	9	55
Boyley	10	53
Boythdone	11	55
Bramok	12	53
Brandiron Isle	12	52
Brenne	12	52
Bridge ca.	11	52
Browne	12	52
Bumbroyle	9	54
Bunderlin	12	54
Bunneranogh	11	55
Burley	12	53
Butler	12	52
B willy ca.	9	55

C

CAdon	8	52
Caergonia	10	52
Calen	12	52

Calebeg

	Lo	La
Calebeg	9	55
Calebegha.	9	55
Calon	11	52
Can Akill	8	54
Canan	11	54
Can Belos	8	51
Can calve	9	53
Can carve	13	52
Can des	8	52
Can doles	8	52
Can Ernis	8	55
Can leame	8	53
Can leane	8	52
Can ſanon	8	52
Cantr ke	10	52
Cap cleare	9	51
Capel Iſle	11	52
Cappagh	11	55
Carewmore	11	52
Caribies	8	51
Caricklint	10	52
Caridone Iſle	8	52
Carigoly	8	52
Carikbrick	13	52
Carlingford	13	54
Carmacan	13	55
Carne	10	52
Carrough	12	55
Caryk	11	52
Caſhell	11	52
Caſtalague	12	52
Caſt Henorelay	13	53
Caſtle knock	11	55
Caſtleton	11	53
Caſtlewarren	13	54
Caterin	8	51
CATERLAGH	12	52
Cavanca.	11	54
Caure	10	52
C Balen	10	50
C Balitern	13	55
C Barter	10	52
C Bay	9	52
C Beale	9	52
C Browne	13	52
C Cinane	10	52
C Carbely	9	53
C Cubre	8	52
C Carogha	10	52
C Chicherilon	8	52
C Chriſtian	10	51
C Cleary	10	52
C Clogbaly	13	54
C Clogh	10	53
C Conell	10	52
C Curny	9	52
C Doneham	9	51
C Donell	10	52
C Donnell	8	53
C Dony	11	52
C Drinard	9	52
C Fortuna	10	51
C Gally	8	52
C Glame	9	53
C Glanarme	13	55
C Grace	11	52
C Haſh	12	53
C Haire	12	55
Chedy	10	52
C Hovell	11	52

	Lo.	La.
C Inch	10	52
C kenne	11	55
C killigray	10	52
C killbritaine	10	51
Clacauvas	9	51
Cladah Iſles	9	55
Clandalk	12	53
Clander	10	52
Clanebo	9	53
Clangeine	10	51
Clankard	11	52
Clanmore	12	53
Clare	9	52
CLARE	9	53
Clarence	12	53
Clauder	8	52
Clay ca.	10	52
C Letter	8	52
Clogh	10	51
Cloghan	11	53
Cloghan	9	51
Cloghan	12	54
Clogher	11	52
Clogher	11	54
C Loghorne	13	53
Clombrok	10	53
Clonbegny	10	53
Clone	11	52
Clone calker	11	52
Cloney	11	52
Cloney	11	53
Cloney	12	53
Clone musk	12	52
Clony	9	53
C Longhurſt	10	52
Clonegone	11	53
Clononim	12	53
Clonedway	12	53
Clovelin	11	53
Cloumell	11	52
Clunis mon.	10	54
C Lyniliro	10	52
C Lyons	11	52
C Lyons	12	53
Clyſſe	12	53
C Magroun	10	52
C maing	12	54
C manin	9	52
C maug	8	52
C Mr. Garret	10	53
C mille	12	54
C moore	10	52
C mores	8	52
C moyne	9	54
C mule	9	53
C mule	9	53
C mynet	8	52
C namon	12	52
C narrow water	13	54
C naſh	9	52
C nemene	9	53
C never	9	51
C new	11	53
C non	9	52
C none	10	52
C norra	10	52
Coglaghgin	10	52
Colan	11	52
Cole	12	53
Coldagh	11	55

Colog-

	Lo.	La
Cologmore	11	52
COLRAN	12	55
Colran ca.	12	55
Connerſligo	19	54
Conor	12	55
Copland	13	55
Corbell	13	53
Corbely	13	54
Corbey	10	52
Corcumo	9	53
CORKE	10	52
Corre	10	52
Cotton	11	52
Cotton Iſle	11	51
Crayboy	12	53
Cray	10	51
C Redman	11	52
Crenay	9	54
C Rew	10	54
C Rilet	12	53
C Roe	12	53
Crog	13	55
Croke	12	52
Crones	10	53
Croſekell	12	53
Croſſedere	12	53
C Rudder	12	53
Cryne	13	54
C Saul	12	53
C ſlew	11	52
Ca Swine	9	55
C Teg	9	53
C Terragh	12	53
C Tobe	11	52
C Torbet	9	52
Curlues mount	10	54
C white	11	52
Cyty	9	55

D

	Lo.	La
DALYK	12	53
Darre	11	53
Dergh	10	55
Deriſham	10	52
Derry	11	55
Dingham	9	54
Dodh Reghan	12	53
Dogevenny Mc.	11	55
Dolenew	13	53
Donamurk	12	55
Donaverony	13	55
Donbalictuge	13	55
Dondrom	13	54
Dondebeg	9	53
Doneboy	8	51
Doneguer	11	51
Donelow	9	52
Donell ca.	11	52
Donelang	11	55
Donemore	13	52
Donemore	10	53
Dongall	9	55
Dongall ha:	9	55
Dongall Mc.	9	55
Donkey	12	52
Donpatrick	10	52
Donenavy point	13	54
Donne	11	53
Donoghan	9	52
Donoghmore	12	54
Donemore	10	55

	Lo.	La
Donemore	9	52
Dony	11	54
Dowles	11	52
Dofleap	9	53
Dovane ca.	10	54
Dovaneny ca.	12	55
Dughaly	11	55
Downe	13	54
Dowre ca.	10	53
Downlough	9	51
Driball	9	51
Drom ca.	13	53
Dromemark	13	55
Drombayly	13	54
Drogdah	13	53
Dromlow	9	52
Drumle	10	55
DUBLIN	13	53
Dulinha.	13	53
Dundalk	12	54
Dundalk ha.	12	54
Dunjarron	12	54
Durgarvon	12	52
Dunlek	12	55
DYNGLE	8	52
Dyngle bay	8	52

E

EAſt Brenny	11	54
Elpin	10	53
Encler	13	55

F

FArre forland	13	55
Fartmore	9	53
Fawne ca.	11	55
Fedeth	11	52
Fernes	12	52
Finart	12	53
Flenker	10	51
Foskin	12	53
Fort Charles	12	54
Fothert	12	52

G

GAlite	12	53
GALVVAY	9	53
Galway	12	53
Gareſton	13	53
Garland	12	54
Gart	13	53
Gheragh	11	52
Glamog ca.	9	53
Glancankine	12	55
Glaſpeſtle	13	54
Glankankine	12	55
Gloven	9	54
Grace ca.	11	53
Gragan	11	53
Grandge	11	53
Gray	11	52
Grayah	13	55
Great Iſland	8	53
Green	12	54
Greenbord	13	52
Grewade	12	53
Grill	11	53

	Lo.	La
Grome	10	52
Gromly	10	55

H

HAghade	11	52
Hagnemulten	11	54
Heker	12	53
Herke	8	54
Hoggs Iſles	8	52
Hogado	11	52
Hoghmo	9	53
Holiwood	13	55
Holton	10	52
Holycroſſe	11	52
Hop	12	52
Horney	9	52
Horreſhead	10	55
Hunke	9	53

I

INcolagh	8	51
Ielands eye	13	53
Iſer Iſle	8	53

K

KArne	11	53
Karth	13	53
Keale	9	51
Kedinogh	12	53
Kela	11	53
Kelbane	10	53
Kelcolen	12	53
Kellean	10	53
Kellegh	9	52
Kelleloe	10	53
Kelles	12	53
Kelles mon	12	55
Kellone	10	53
Kerca.	9	52
Kettenen	13	52
Kilbaron	10	53
Kilcore	12	53
KILDARE	12	53
Kilecomell	10	55
Kilge	9	51
Kilkan	11	53
KILKENNY	12	52
Kilkenny	11	52
Kilkoran	11	53
Killans	8	52
Killaken	12	53
Killaloy	9	54
Killeroghan	10	53
Killare	11	52
Kilcomin	13	53
Killeagh	13	54
Killecony	13	54
Killinan	12	53
Killinen	11	53
Killuleigh	12	55
Killock	12	53
Kilmore	12	54
Kilmacullo	9	53
Kilmore	9	53
Kilmana	12	54
Kilmacrenan	10	55
Kilmack	11	55

	Lo.	La.
Kilphel	11	52
Kilroy	10	55
Kilront	13	55
Kilrough	12	55
Kilvoughter	10	54
Kilvarok	12	52
Kirgh	9	53
Kite	10	55
Killeroghan	10	53
Kingſtowne	11	53
Kilmtholm	11	52
Knock mullogh	12	55
KNOKFERGUS	13	55
Knomonagh	11	54
KYNSALL	10	51

L

LAcuath	9	53
Lahult	11	52
Lambay	13	53
Lamevinnon	11	53
Langhlyn	12	52
Lemcon	9	51
Lemgore	9	51
Lemwady	12	55
Leſeynes	11	54
Lettim	10	53
Letrum	10	54
Letter ca.	9	53
Lilmiſter	11	53
Liſgold	10	53
Liſhananan	12	55
Lixmay	9	52
Locarutel	11	54
Loghunt	10	53
Lokar	11	53
Longan	8	51
LONGFORD	11	53
Longnon	13	53
Lonon	11	53
Lough foyle	11	55
Lough neugh	12	55
Lough earne	10	54
Louth	12	54
Loughine	10	51
L Skrine	12	55
Lylin	12	53
LYMRICK	10	52
Lyrges	13	52
Lyskanin	19	53
Lyskin	10	52
Lyſmore	11	52

M

MAghle	13	54
Mazarry	12	55
Maharla	13	54
Malogare	10	52
Malum	10	53
Malyn	12	53
Malyn	11	55
M Armoy	10	52
Marogh	10	53
M Banger	13	52
M Bantree	9	52
M Cacree	8	52
M Caer	11	52
M Clare	9	52

	Lo.	La
Meſtall ca.	12	53
Meyth	10	52
Mc Glaſcarck	13	52
Mc Gray	12	15
Michaem	9	52
Middle	13	53
Midgrounds	13	53
Milagh	10	53
Millech	10	53
Mc Incherrone		
Miſſenhed	9	51
Mc Killigray	10	52
Mc Killnogleſſe	9	52
Mc Lyre	11	53
Mc Mahlhanna	11	52
Mockay	11	52
Mollina	11	53
Mologaske	9	51
Mologh ca.	10	52
Molle	12	52
Mollinax	11	52
Monaghan	10	54
Moncamber	13	55
Moncyhone	12	52
Moore	10	54
Morklon ca.	9	53
Moregh	10	53
More ca.	11	53
Moſhenes ca.	9	53
Mc Ortan	9	52
Mc Owin	10	52
Moy ca.	9	53
Moy ca.	9	54
Mc Sire	11	53
Mc Terpon	12	52
M Tomalegh	10	52
Mc Traile	8	52
Muckne	12	54

N

	Lo.	La
NAth	10	52
Neecaſtle	11	55
Negoſaraha	12	55
Nelly	10	53
New	12	52
New	11	53
New	12	53
Newchurch	8	51
Newcaſtle	9	52
Newtoun	9	52
Newtoun	12	52
Newcaſtle	10	53
Newry	12	54
Newcaſtle	13	53
Newtoun	13	52
Newcaſt.	14	54
Newkerkey	11	56
Newtoun	11	55
Northgrounds	13	53
North Iſles	9	55
Nicoll	11	53

O

	Lo.	La
OHam	10	52
Oldcourt	13	53
Olderfleet ca.	13	55
Omey ca.	11	56

	Lo.	La.
P		
Palace	10	52
Palace	10	53
Palas	9	52
Patricks purgat.	10	55
Perles	9	51
Phelin	9	53
Pilnemacrogan	11	54
Polly	13	54
Polgoron	8	52
Polnfhdrayh	8	52
Polmonton	12	52
Port Nazali	9	54
Q		
Quella	10	52
Quella	12	52
Queenflowne	11	53
R		
Rabelta	12	52
Rafraine	9	54
Raghannon	10	52
Raghlin	12	55
Rahuft	10	52
Ramore	10	52
Ramny	13	52
Ran mary	9	52
Ranchead	13	54
Raphan	12	58
Raphin	18	53
Raſpack	13	52
Ray	9	53
Red ca.	13	55
Red ca.	11	55
Rebul	12	53
Reniliro	8	53
Relby	13	54
R Gaſcan	9	51
Rivor	11	54
Roch	11	52
Roch	13	53
Roch ca.	12	52
Roſſrenno	9	51
Roſſe	12	52
Roſſe	10	51
Roſtall	12	52
Roſſcriall	9	53
Roſe common	10	53
Roſecrea	11	53
Roſenales	11	53
Roy	12	53
S		
Salts Iſle	12	52
Saret	12	53
Savage	14	54
St Benets Iſle	13	53
St Bride	10	53
Sergeants	12	54
Serne	9	53
St Gregories ſound	8	52
Sharen	10	52
Sharlok	12	53
Shanan	12	54

	Lo.	La
Sherpshead	9	51
Shenny	10	53
S Hellena	9	52
S Hellens ha.	9	52
Skardies	8	53
Skee	10	54
Skrine	12	53
Skyrt	9	51
Slego	9	54
Slew	12	52
S lew	9	53
Slew gorth	11	54
Slewmeske	8	51
Smiths ca.	14	54
SOKELE ROY	12	55
Southgrounds	13	52
Spela	11	52
Staget	10	51
Stokes	11	53
Stokes of Baltimore	9	51
Stokan	12	55
Strangford	13	54
Streborn	11	55
Synag	10	53

T

TAbber	10	54
Talbot	12	53
Talbot	13	55
Tallog	12	55
Tankard	12	53
T Cannis	11	55
T Clanterim	10	53
T Dornoun	11	54
Teben	10	52
Teg	12	52
Teges	12	54
Tella corbet	11	54
Telin	9	55
Temple Donacave	11	55
Tenaghill	13	52
Tenan	11	54
Tenelighe	11	53
Terredagh	10	53
Termon	11	55
The barrells	13	52
The black rock	13	52
The fort	13	54
The fort	11	55
The Ram	13	52
The ſanctuary	8	55
The maidens	13	55
Thorne mountains	10	53
Three caſtles	12	53
T mere	12	54
T nok	8	54
Toani	9	53
Tollogh	12	52
Tollogh cave	9	53
Tollagh	11	54
Tologh caſter	12	54
Tomalyn	9	53
Tork	9	52
Toralla	11	53
Torre	13	55
Tork	8	53
Torre Iſle	13	55
Towne ca.	12	55
Trigall	11	54

	Lo.	La.
Triperani	10	52
Tromar	12	53
Trough ca.	10	52
Trufham	12	53
T Tulcash	13	54

V

VAlentia	8	51
Villertherday	9	54

W

WAll	11	54
WATERFORD	12	52
Waterford ha.	12	52
Wenis	8	51
Weſt brenny	10	54
Weſtell	10	52
WEXFORD	13	52
Wexford ha.	13	52
Wey	11	53
Whitchurch	10	52
Whites ca.	13	54
Wicklot	13	53
Wilcock	12	53
Woghan	13	53
Wreike	9	54

Y

YARROVV	10	52
Youghall	11	52
Youghall ha.	11	52

A Table of the Principall Roades in *England* and *Wales*, divided into three Parts.

In the first Part, take notice, that there is belonging to each Road four Collumes.

1 IN the first Collume against so many of the Towns written in a greater Letter as are needfull, is set one of the 24 Letters in order as they be in the Alphabet, and in the same Collume against each Town written in a smaller Letter, there is some one number, as 1. 2. 3. &c. which by the directions of the second Part, readily shewes you how to finde any Towne written in the smaller Letter in this Part.

2 In the second Collume is set down the names of the chiefe Towns in each Road in order as the said Towns lie from London, beginning with the furthest Towne in any Roade from London, which furthest Towns are written in a bigger Letter, and are set Alphabetically for the more ready finding out of any of them.

Example.

Suppoſe you would know the way from Dover to London, look for Dover in this ſecond Collume, amongſt the Towns written in a bigger Letter (which as is ſaid before, are ſet Alphabetically) and under it in the ſame Collume, is ſet Canterbury, Sittinborn, Rocheſter, Graves end, and Dartford, which ſhews that you muſt paſſe through thoſe Townes as you go to London, and ſo of the reſt. Note that ſometimes a Road breaks off many miles before you come at London, in which caſe you ever have a Letter and a Number which directs you the reſt of the way, as you will underſtand by the Second Part.

3 In the third Collume, againſt every Town, in every Road, is ſet a number which ſhews the diſtance of miles betwixt it and the Town before it. Example: In the ſaid Road from Dover to London, againſt Canterbury, in this third Collume, is 12. which ſhewes that the diſtance betweene Dover and Canterbury is 12. miles.

4 In the fourth Collume right againſt each Town is ſet the diſtance thereof from London. Example, againſt Dover in this fourth Collume is ſet 55. and againſt Canterbury is ſet 43. which ſhewes that Dover is 55. miles.

and

and Canterbury is 43. miles from London.

The Vſe of the Second Part.

IN this Part is ſet downe Alphabetically all the Townes mentioned in the former Part not therein ſet down Alphabetically, but Printed in a ſmaller Letter, and to each Town in this Part, there is ſet a Letter and a Number, which Letter and Number if you finde in the firſt Collume of the Firſt Part, you may therin alſo find the Town deſired. One Example wil make all cleare.

Suppoſe you deſire to know the way from Exeter to London: Firſt looke for Exeter in the Firſt Part amongſt the Towns Printed in a bigger Letter, and becauſe you finde it not amongſt them (which if you cou'd do you need not to look in this Part) therefore looke in this Part for Exeter, and you find Exeter m 2 now look for the ſame Letter and Number, *viz.* for M. in the firſt Collume of the firſt part, and under that M. in the ſame Collume, looke for 2. againſt which 2. in the ſecond Collume of the firſt part you finde Exeter, and the Towns in the way from thence to London, *viz.* Honington, Chard, &c.

Example.

Suppose you would know the way from Lincoln to London: Look in this part for Lincoln, and you will find Lincoln l. 3. which directs you to look for L. in the first Collume of the first part, and for 3. under it in the same Collume, and against that 3. you shall find in the second Collume Lincoln, and under it Sleford Bourne d. 2. which d. 2. directs you to look for the rest of the Towns that you are to passe through, that is, Look for d. in the first Collume of the first part, and under it look for 2. and against 2. you find Bourne, and under Bourne you have West-Deeping, Gunworth-ferry, Stilton b 17. which b 17. directs you to looke for B in the first Collume of the First Part, and under it is 17. and against that 17. in the second Collume, is Stilton, Huntington, and the rest of the Townes to London. This Town is put for an example, because if you understand it, you will more easily understand other places which have fewer references.

You may note that we go according to vulgar or common account, but in the North and West they are often long.

The Third Part containes the Crosse Roads which may easily be understood by what hath been sayd before. These directions will serve for the Tables of Ireland, they being done in the same maner.

The

The First Part of the High wayes in England *and* Wales *to* London.

A	BARNSTABLE		147
1	Dulverton	16	131
2	Bridgewater	18	113
3	Glastenbury	10	103
4	Warmister	20	83
5	Andover, m,9,	28	55

B	BARVVICK	12	262
1	Belford	12	250
2	Anwick	12	238
3	Morpit	13	225
4	Newcastle	12	213
5	Durham	12	201
6	Darington	14	184
7	Northalverton	10	177
8	Topcliffe	8	169
9	York	17	152
10	Tadcaster	8	144
11	Wentbridge	12	132
12	Doncaster	7	125
13	Tuxford	18	107
14	Newark	11	96
15	Grantham	10	86
16	Stamford	16	70
17	Stilton	12	58
18	Huntingdon	5	49
19	Royston	15	34
20	Ware	14	20
21	Waltham	8	12
	London		

C	BATH		87
1	Chipnam	10	77
2	Marlborough	15	62
3	Hungerford	8	54
4	Newberry	7	45
5	Redding	15	37
6	Maidenhead	10	22
7	Colebrok	7	15
	London		

1	BEDFORD		43
2	Dunstab. f 16, 13		30

D	BOSTON		94
1	Donnington	9	85
2	Bourne	13	72
3	Westdeeping	5	67
4	Gunworth-ferry	5	62
5	Stilton b 17	4	58

E	BRISTOLL		97
1	Maxfield	10	87
2	Chipnam r, 1,	10	77

F	CARLILE		236
2	Kelwick	17	215

Grocene

2	Grocener	8	211
3	Kendall	14	197
4	Burton	7	190
5	Lancaſter	8	182
6	Preſton	20	162
7	Wigen	14	148
8	Warrington	12	136
9	Newcaſtle	22	114
10	Lichfield	20	94
11	Coventry	20	74
12	Daventry	14	60
13	Foceter	10	50
14	Stony ſtratford	6	44
15	Brickhill	7	37
16	Dunſtable	7	30
17	St Albones	10	20
18	Barnet	10	10
	London		

G	Cheſter		144
1	Wich	15	129
2	Stone	15	114
3	Lichfield f	10 18	96

H	Chichester		50
1	Midherſt	7	43
2	Chiddingford	10	33
3	Gilford	8	25
	London		

	Cockermouth		223
1	Keſwick f	1 6	217

	Dorchester		108
1	Kingſtone	13	95
2	Shaftsbury, n	7 7	88

I	Dover		55
1	Canterbury	12	43
2	Sittingborne	12	31
3	Rocheſter	8	23
4	Graveſend	5	18
5	Dertford	6	12
	London		

K	Ely		56
1	Cambridge	12	44
2	Fulmire	6	38
3	Barkway p	8 6	32

	Hallifax		130
1	Wakefield	15	115
2	Doncaſter b	12 15	100

	Hartford		20
1	Waltham b	21 8	12

L	Hull		121
1	Barton	5	116
2	Glanford	8	108
3	Lincoln	19	89
4	Sleeford	15	74
5	Bourn d	2 13	61

M	Launston		170
1	Lidford ca.	10	160
2	Exeter	22	138
3	Honington	12	126
4	Chard	10	116
5	Crookhorn	6	110
6	Sherborn	10	100
7	Shaftsbury	12	88

8	Salisbury	18	70
9	Andover	15	55
10	Basingstoke	16	39
11	Hartlerow	8	31
12	Bagshot	8	24
13	Stanes	8	15
	London		

N	LUDLOVV		106
1	Tenbury	5	101
2	Worcester	16	85
3	Evesham	12	73
4	Chippingnott.	14	59
5	Islip	12	47
6	Wickham	20	27
7	Beaconfield	5	22
8	Uxbridge	7	15
	London		

O	MANCHESTER		141
1	Tiuswall	20	121
2	Darby	20	101
3	Loughbrough	15	86
4	Leicester	8	78
5	Harbrough	12	66
6	Northampton	12	54
7	Stonystrat. f	14	10 44

P	NORVVICH		95
1	Windham	5	90
2	Attlebrough	10	80
3	Thetford	10	70
4	Ickingham-sand	6	64
5	Newmarket	10	54
6	Whitford brid.	12	42
7	Barkway	10	32
8	Puckridge	7	25
9	Ware b	20	5 20

Q	NOTTINGHAM		94
1	Loughbro. h	o 3	8 86

R	OXFORD		47
1	Wheatly bridg.	5	42
2	Tetsworth	5	37
3	Stokenchurch	5	32
4	Wickham n 6	5	27

	*PLYMMOUTH		179
1	Ashburton	20	159
2	Chidlay	138	116
3	Exeter m 2	8	138

	PORTSMOUTH		54
1	Midhurst h 1	16	38

S	RYE		51
1	Plimwell	15	36
2	Tunbridge	12	24
3	Cheapstow	7	17
	London		

T	St DAVIDS		202
1	Axford	12	190
2	Cmarthen	24	166
3	Newton	12	154
4	Llanbury	10	144
5	Brecknock	16	132
6	Hay	10	122
7	Hereford	14	108
8	Rosse	11	97

Glocester

9	Gloceſter	12	85
10	Cirenceſter	17	70
11	Farington	10	60
12	Abington	10	50
13	Dorceſter	5	45
14	Henly	12	33
15	Maidenhea. t 6, 7		26

V	SHREVVSBURY		118
1	Watlingſtreet	7	111
2	Shefnall	5	106
3	Bonigall	3	103
4	Wolverhampt.	5	98
5	Brmingham	10	88
6	Meriden	10	78
7	Coventry f 11,	4	74

W	SOUTHAMPTON		64
1	Twiford	8	56
2	Alesford	8	48
3	Alton	7	41
4	Farnham	7	33
5	Bagſhot, m, 12, 10		24

	STAFFORD		104
1	Lich. f 10.	10	94

	TEVVKSBURY		76
1	Chipinnort. n 4, 20		56

X	TAVNTON		118
1	Wells	19	99
2	D.viſes	24	75
3	Hongerfor.t 3,	19	56

Y	WALSINGHAM		86
1	Peckham	12	74
2	Brandon ferry	10	64
3	Newmark p. 5, 10		54

Z	WARVVICK		77
1	Kineton	7	67
2	Banbury	8	59
3	Buckingham	13	46
4	Aleſbury	10	36
5	Wendover	4	32
6	Amerſham	6	26
7	Chalfont	4	22
8	Uxbridge n, 8.	7	15

	WINCHESTER		55
1	Aleſtord, w, 2,	8	47

*	YARMOUTH		92
1	Leſtaffe	6	86
2	Bſibur	10	76
3	Snapbridge	8	68
4	Woodbridge	6	62
5	Ipſwich	7	55
6	Colcheſter	12	43
7	Kelvedon	8	35
8	Chelmesford	10	25
9	Inkerſtone	5	20
10	Brentwood	5	15
11	Rumford	5	10
	London		

The

The Second Part, whereby you may readily find any of the Towns in the former Table which be there in ſmaller Letters, and thereby know how far any of them is from London, and the Towns you are to goe thorow untill you come thither.

A

ABington t 12
Alesford w 2.
Alesbury z 4
Alton w 3
Amerſham z 6
Andover m 9
Anwick b 2
Attlebrough p 2
Axford t 1
Aſhburton * 1

B

BAgſhot m 12
Banbury z *
Barkway p 8
Barnet f 18
Barton l 1
Baſingſtoke m 10
Beaconfield n 7
Belford b 1
Blibur * 2
Bonigall v 3
Bourne d 2
Brandon ferry y 2
Brecknock t 5
Brentwood * 10
Brickhill f 15
Bridgewater a 2
Brimingham v 5
Burton f 4
Buckingham z 3

C

CAermarthen t 2
Cambridge k 1
Canterbury I 1
Chalfunt z 7
Chard m 4
Chepſtow ſ 3
Chelmesford * 8
Chiddingford h 2
Chidlay * 2
Chippenham c 1
Chippingnorton n 4

Cirencester

Cirenceſter f 10
Colebrook c 7
Colcheſter * 6
Coventry f 11
Crokehorne m 5

D

DArby o 2
Daringtonb 6
Dartford I 5
Daventry f 12
Deviſes x 2
Doncaſter b 12
Doreeſter f 13
Dulverton a 1
Dunnington d 1
Dunſtable f 16
Durham b 5

E

EViſham m 3
Exeter m 2

F

FArnham w 4
Farington t 15
Fulmire k 2

G

GIlford h 3
Glanford l 2
Glaſtenbury a 3
Gloceſter t 9
Crantham b 15
Gravelend g 4
Grocener f 2
Gunworthferry d 4

H

HArbrough o 5
Harrlerow m 18
Hay f 6
Henly t 14
Hereford t 7
Honniton m 3
Hungerford c 3
Huntingdon b 18

I

ICklingham ſand p 4
Inkerſtone * 9
Ipſwich * 5
Iſlip n 5

K

KElvedon * 7
Kendall f 3
Keſwick f 1
Kineton z 1
Kingſtoune

L

LLanbury t 4
Lancaſter f 5

Ludford

Ludford m 1
Lincoln l 3
Leceſter o 4
Leſtaffe * 1
Lichfield ſ 10
Loughbrough o 3

M

Maidenhead c 6
Marlbrough c 2
Maxfield e 1
Meriden v 6
Midherſt h 1
Morpit b 3

N

Newark h 14
Newberry c 4
Newcaſtle b 4
Newcaſtle f 9
Newmarket p 5
Newton c 3
Northalverton b 7
Northampton o 6

P

Pickham y 1
Plimwell ſ 1
Preſton f 6
Puckeridge p 9

R

Reading c 5
Rocheſter i 3
Roſſe t 8
Rumford * 11
Royſton b 18

S

Salisbury m 8
St Albones f 17
Shafſbury m 7
Shefnall v 2
Sherborne m 6
Sittingborne I 2
Sleford l 4
Snapbridge * 3
ſtanes m 13
ſtamford b 16
ſtilton b 17
Stoken Church r 3
Stone ſ 2
Stonyſtratford f 14

T

Tadcaſter b 10
Tenbury n 1
Tetſworth r 2
Thetford p 3
Titiſwall o 1
Toceſter f 13
Topclyffe b 8
Tunbridge ſ 2
Tuxford b 13
Twiford w 1

V

Uxbridge n 8

Waltham

Wakefield, see Hallifax.
Waltham b 21
Ware b 20
Warmister a 4
Warrington f 8
Watlingstreet v 1
Wells x 1
Wendover z 5
Wentbridge b 11
Westdeeping d 3
Whearly bridge t 1
Whitford bridge p 6
Wich g 1
Wickham m 6
Wigan f 7
Windham p 1
Wolverhampton v 4
Worcester n 2
Woodbridge * 4

Y

YORKE b 9

The Third Part, is of the Principall crosse Roads, or High wayes in England *and* Wales.

Oxford to Cambridg.		52
Bisciter	10	42
Buckingham	9	33
Newport	8	25
Bedford	7	18
Gamlinghay	9	9
Cambridge		

Bristoll to Oxford		50
Sadbury	10	40
Cirencester	14	26
Farington	14	12
Oxford		

Oxford to Coventry		44
Woodstock	6	38
Banbury	14	24
Southam	10	14
Coventry		

York to Oxford		128
Doncaster	27	101
Mansfield	20	81
Nottingham	12	69
Mounsoirell	11	58
Leicester	5	53
Welford	12	41
Weedon	14	27
Banbury	10	17
Oxford		

Coventry to Cambridg.		48
Dunchurch	8	40
Northampton		

Northampton	10	30
Higham ferries	10	20
St Neods	8	12
Cambridge		

York to Notting.		59
Doncaster	27	32
Mansfield	20	12
Nottingham		

Shrewsbury to York		103
Price	12	91
Whitchurch	4	87
Beeston wood	10	77
Northwich	9	68
Manchester	16	52
Rochdale	8	44
Blackstone edge	6	38
Hallifax	6	32
Bradford	6	26
Otley	6	20
Wetherby	13	7
York		

Shrewsbury to Bristol		70
Ludlow	20	50
Lempster	8	42
Hereford	12	30
Mumouth	12	18

Aust ferry	10	8
Bristoll		

Chester to Carnarvan		57
Flint	10	47
Denbigh	12	35
Conway	11	24
Carnarvan		

Norwich to Yarmouth		16
Okehill	8	8
Yarmouth		

Exeter to Bristoll		60
Colhampton	10	50
Wellington	8	42
Taunton	5	37
Glastenbury	18	19
Wells	4	15
Bristoll		

Barnstable to Exeter		32
High Bicklington	6	26
Colridge	8	18
Copstonstone	8	10
Kirton	3	7
Exeter		

The First Part of the High wayes in Ireland, *to* Dublin.

A ATHLONE		44
1 Moate	6	38
2 Dunghill	3	35
3 Typrillpace	4	31
4 Beggersbridge	3	28
5 Clonagad	5	23
6 Kilcocke	11	12
Dublin		

Another way.

B ATHLONE		49
1 Kilbeggan	14	35
2 Croghan	8	20
3 Carberry	7	20
4 Cloncurry	5	10
5 Maynouth	5	
6 Dublin		

Another way.

C ATHLONE		60
1 Balimore	10	50
2 Mullingare	10	40
3 Abny	15	25
4 Tryme	5	20
Dublin	20	

D BALTIMORE		178
1 Abbystrury	4	174
2 Rosscarberry	8	166
3 Tymoleague	8	158
4 Bandonbridge	8	150
5 Corke	10	140
6 Cor Abby	10	130
7 Youghall	18	112
8 Dungarvan	10	102
9 Kilmactomas	8	94
10 Waterford	12	82
11 Rosse	8	74
12 Wexford	14	60
13 Glascarig	12	48
14 Arklowe	12	36
15 Wicklow	12	24
16 Newcastle	6	18
17 Brey	8	10
Dublin	10	

E CATLE DOOE		123
1 Kilmackaven	10	113
2 Litterkenny	5	108
3 Castle sinne	9	99
Omy p 3	12	87

F CAVON		47
1 Virginia	13	34
2 Kells	7	27
3 Navan	7	20

Dunshaglin

4	Dunſhaglin	8	12
	Dublin		

G	Coleraine		96
1	Ballimony	6	90
2	Kells	12	78
3	Antrim	6	72
4	Inniſhaughlin	12	60
	Newry n, 4.	16	44

H	Corke, d, 5.		96
1	Caſtlehaven	12	84
2	Liſmore	8	76
3	Cloamell	12	64
4	Kilcaſhell	6	58
5	Coallagh	6	52
6	Kells	4	48
7	Bennetsbridge	3	45
8	Garren	3	42
9	Laughlin	5	37
10	Caterlaugh	5	32
11	Caſtledermot	5	27
12	Kilcullan	9	18
13	Naſh	6	12
	Dublin		

I	Dingle		134
1	Caſtlemaigne	16	118
2	Ilandkerry	8	110
3	Bruſtinagh	8	102
4	Balingarry	14	88
5	Kilmallock	5	83
6	Emely	6	77
7	Typerary	6	71
8	Caſhell	6	65
9	Killanaule	7	58
10	Callan	7	51
	Benetsbridg. h, 7, 6		45.

Another way.

K	Dingle		144
1	Traley	21	123
2	Moniſterſeale	12	111
3	Ardaghie	9	102
4	Bakeile	3	99
5	Lymerick	12	87
6	Cirigkeniſh	5	82
7	Ballimury	7	77
8	Sallahood	4	73
9	Caſhell I, 8.	8	65

L	Dungarvan, d, 8		70
1	Carig	12	58
2	Knocktougher	8	50
	Garren h 8,	8	42

M	Galvvay		96
1	Atheury	8	88
2	Kilconnell	12	76
3	Baliſloe	6	70
	Athlone, a, b, c.	10	60

N	Knockfergus		84
1	Belfaſt	8	76
2	Liſnigarvy	8	68
3	Dromore	8	60
4	Newry	16	44
5	Dundalk	8	36
6	Doulere	10	26
7	Drogheda	6	20
8	Balrudderry	8	12
			Swords

9	Swords	6	6
	Dublin		

Another way.

O	KNOCKFERGUS		98
1	Belfast	8	90
2	Newtowne	7	83
3	Grey Abbey	4	79
4	Ferry	8	71
5	Strongford	1	70
6	Downpatrick	5	65
7	Dondrum	5	60
	Newry n 4.	16	44

P	LONDON DERRY		109
1	Strabane	10	99
2	Newtown	6	93
3	Omy	6	87
4	Cresse,	6	81
5	Dungannon	12	69
6	Armagh	9	60
7	Fewes	16	44
	Dundalk, n, 5.	8	36

Q	LYMRICK		82
1	Enaghmore	16	66
2	Balligarry	8	58
3	Parsonstown	8	50
4	Ballybuy	6	44
5	Philipstown	14	30
6	Carberry h, 3,	10	20

Another way.

R	LYMRICK		75
1	Belrahan	9	66
2	Silvermines	3	63
3	Toom Evagh	6	57
4	Roscrea	8	49
5	Agaboo	8	41
6	Athy	14	27
7	Kilcullanbrid.	10	17
8	Longston	8	9
	Dublin	9	

S	WATERFORD d, 11,		62
1	Thomastown	15	47
	Garran h, 8.	5	42

WEXFORD d 12.		60

WICKLOVV d, 15		24

The Second Part, whereby you may readily find any of the Towns in the former Table, which bee there in ſmaller Letters, and thereby may know how far any of them are from Dublin, *and the Towns you are to go thorow, untill you come thither.*

A

ABbyſtrury d 1
Abuy c 3
Agaboo r 5
Antrim g 3
Ardaghie k 3
Arklow d 14
Armagh p 6
Athenry m 1
Athy r 6

B

BAkeile k 4
Ballybuy q 4
Balligarry q 2
Balruddery n 8
Ballifloe m 3
Ballimitry k 7
Balingarry i 4
Ballimony g 1
Bandonbridge d 4
Balimore c 1
Beggersbridge a 4
Bennetsbridge h 7
Belfaſt n 1, o 1
Belraben r 1
Brey d 17
Bruſtinagh i 3

C

CArberry b 3
Caſtlelehan h 1
Caterlaugh h 10
Caſtledermot h 11
Caſtlemaigne i 1
Caſhall i 8
Callan i 10
Carigkeniſh k 6
Carig l 1
Clonagad a 5
Clonard a 6
Cloncarry b 4
Cloamell h 5

Cloncurry q 7
Corke d 5
Cor Abby d 6
Coallagh h 5
Crohan b 2
Croſſe p 4

D

Doulere n 6
Downpatrick o 6
Dondrum o 7
Dromore n 6
Droghed h n 7
Dunghil a 2
Dungarvan d 8
Dunſhaglin f 4
Dundalke n 5
Dungannon p 5

E

Emely h 6
Enaghmore q 1

F

Ferry o 4
Feires p 7

G

Garren h 8
Glaſcarrig d 13
Grey Abby o 3

I

Landkerry i 2
Inniſlaughlin g 4

K

Kells f 2
Kells h 6
Kilcock a 7
Kilbeggan b 1
Kilmactomas d 9
Kilmackavan e 1
Kilcaſhell h 4
Kilcullan h 12
Kilmallock h 5
Killanaule i 9
Kilconnell m 2
Kilcullantridge r 7
Knoctougher l 2

L

Laughlin h 9
Liſmore h 2
Longſtone r 8
Limrick k 5
Lyſnygarvy n 2

M

Mainouth b 5
Moate a 1
Moniſterfeale k 2
Mullingare c 2

Navan

N

NAvan f 3
Nash h 13
Newcastle d 16
Newry n 4
Newtowne o 2
Newtowne p 2

O

OMy p 3

P

PArsonstowne q 3
Philipstowne q 5

R

ROsca berry d 2
Rosse d 11
Roscrea r 4

S

SAllahood k 8
Silvermines r 2
Strabane p 1
Strongford o 5
Swords n 9

T

THomas towne f 1
Toom Evah r 5
Traley k 1
Tryme c 4
Typrillpace a 3
Tymoleague d 3
Typerary h 7

V

VIrginia f 1

W

WAterford d 10
Wexford d 12
Wicklow d 15

Y

Yaughall d 7

The Third Part, is of the croſſe Reads, or High wayes in Ireland.

Culebegs to Galway		100
Donagall	8	92
Baliſhannon	12	80
Bondrowes	4	76
Sligo	15	61
Ballimot	10	51
Abby Boyle	10	41
Tulsk	12	29
Ballimoy	8	21
Clare	17	4
Galway	4	

Knockfergus to Covan		72
Belfaſt	8	64
Liſnegarvy	8	56
Maherlin	5	51
Lurgan	2	49
Portadown	4	45
Ardnagh	9	36
Monaghan	12	24
Clurie s	12	12
Covan		

Baliſhannon to London Derry		34
Donagall	12	22
Lough Erk	4	18
Rapho	12	6
London derry		

Coleraine to Knockfergus		35
Dowlaw	5	30
Downamy	8	22
Glanarme	10	12
Knockfergus		

London Derry to Cavan		54
Sarbane	10	44
Kirrall	13	31
New portown	8	23
Belfore	11	12
Cavan		

Baliſhannon to Cavan		50
Haſſets towna	4	46
Culliver	6	40
Liſnurge	10	30
Eniskelling	8	22
Belfore	10	12
Balibrinſly	3	9
Cavan		

London Derry to Athloane		94
Lifford	10	84
Newtowne.	6	78
Omey	6	72
Clougher	12	60
Clowneys	12	48
Cavan	12	36
Granard	12	24
Shrowle	12	12
Kilkennyweſt	7	5
Athloane		

Baliſhannon to Athloane		67
Bondrows	4	63
Sligo	15	48
Ballimote	10	38
Abby Boyle	10	28
Tulsk	12	16
Roſcommon	8	8
Athloane		

Athloane to the Silver Mines		36
Garryciſtle	12	24
Birr	4	20
Balingarry	8	12
Enagh	8	4
Silvermines		

Kinſale to the Silver Mines		52
Cork	10	42
Mallow	12	30
Kilmallock	12	18
Lougher	4	14
Abby Owny	8	6
Silvermines		

Gallaway to Limerick		36
Kilcolgan	6	30
Gortinhory	6	24
Barnacoyle	6	18
Quin	6	12
Limerick		

Traly to Cork		48
Caſtlelough	12	36
Killaw	3	33
Balivorny	9	24
Macrown	8	46
Curigdroit	4	12
Aglus	3	9
Cork		

Limerick to Kinſale		46
Kilmallock	12	34
Mallow	12	22
Cork	12	10
Kinſale		

Limricke to Waterford		52
Sallahood	16	36
Goolni	6	30
Clocmel	10	20
Carrig	8	12
Waterford		

Traley to Baltimore		47
Caſtlelough	12	35
Glanerory	8	27
Balliboggan	12	15
Aſhdown	8	7
Abbyſtrewry	3	4
Baltimore		

Silver mines to Tomgreny 12

Killalow		6 6
Tomgreny		
Lymmerick to Kilruſh		18
Ennis	8	10
Kilruſh		

Reader, you are deſired to obſerve that theſe Townes ſhould have come next after Yaughall ha. page 36. *and before the Table of the Roads or High wayes, and are to be found in the Map as the other.*

Townes in France.	Lo	La
Alderney	18	54
Alencon	21	48
Amiens	23	50
Berneville	18	49
Bouloigne	22	50
Breſt	14	48
Brieux	17	48
Caen	20	49
Cales	23	51
Conſtance	18	49
Corbie	23	49
Diep	22	50
Dinam	18	48
Havre de grace	21	49
PARIS	23	48
Poiſſy	22	49
Roan	22	49
St Malo	18	49
St Martin Iſle	17	49

Flanders.		
DUNKIRKE	23	51
Greveling	23	51

Tables wherby you may know the day of the month, the fixed feasts, the moveable feasts, the beginning and ending of Tearms, the Sun rising and setting, and the age of the Moon for 100. yeers.

The yeare of our Lord.	The Golden Number.	The Sunday Letter.	The English Epact.	The number of directions	The yeare of our Lord.	The Golden number.	The Sunday Letter.	The Epact.	The number of direction.
1601	06	d	06	22	1626	12	a	12	19
1602	07	c	17	14	1627	13	g	23	04
1603	08	b	28	34	1628	14	f e	04	23
1604	09	a g	09	18	1629	15	d	15	15
1605	10	f	20	10	1630	16	c	26	07
1606	11	e	01	30	1631	17	b	07	20
1607	12	d	12	15	1632	18	a g	18	11
1608	13	c b	23	06	1633	9	f	29	31
1609	14	a	04	26	1634	01	e	11	16
1610	15	g	15	18	1635	02	d	22	08
1611	16	f	27	03	1636	03	c b	03	27
1612	17	e d	07	22	1637	04	a	14	19
1613	18	c	18	14	1638	05	g	25	04
1614	19	b	29	34	1639	06	f	06	24
1615	01	a	11	19	1640	07	e d	17	15
1616	02	g f	22	10	1641	08	c	28	35
1617	03	e	03	30	1642	09	b	09	20
1618	04	d	14	15	1643	10	a	20	12
1619	05	c	25	07	1644	11	g f	01	31
1620	06	b	06	26	1645	12	e	12	16
1621	07	g	17	11	1646	13	d	23	08
1622	08	f	28	31	1647	14	c	04	28
1623	09	e	09	23	1648	15	b a	15	12
1624	10	d c	20	07	1649	16	g	26	04
1625	11	b	01	27	1650	17	f	07	24

The yeare of our Lord.	The Golden Number.	The Sunday Letter.	The English Epact.	The number of directions	The yeare of our Lord.	The Golden number.	The Sunday Letter.	The Epact.	The number of directions
1651	18	e	18	09	1676	50	b a	25	05
1652	19	d c	29	28	1677	06	g	06	25
1653	01	b	11	20	1678	07	f	17	10
1654	02	a	22	05	1679	08	e	28	30
1655	03	g	03	25	1680	09	d c	09	21
656	04	f e	14	16	1681	10	b	20	13
1657	05	d	25	08	1682	11	a	01	26
1658	06	c	06	21	1683	12	g	12	18
1659	07	b	17	31	1684	13	f e	23	09
1660	08	a g	28	32	1685	14	d	04	29
1661	09	f	09	24	1686	15	c	15	14
1662	10	e	20	09	1687	16	b	26	06
1663	11	d	01	29	1688	17	a g	07	25
1664	12	c b	12	20	1689	18	f	18	10
1665	13	a	23	05	1690	19	e	29	31
1666	14	g	04	25	1691	01	d	11	22
1667	15	f	15	17	1692	02	c b	12	06
1668	16	e d	26	01	1693	03	a	23	26
1669	17	c	07	21	1694	04	g	14	18
1670	18	b	18	13	1695	05	f	25	03
1671	19	a	29	33	1696	06	e d	06	22
1672	01	g f	11	17	1697	07	c	17	14
1673	02	e	22	09	1698	08	b	28	34
1674	03	d	03	29	1699	09	a	09	19
1675	04	c	14	14	1700	10	g f	20	11

Suppose you would know the Sunday Letter for the year 1655. Looke under the Title of the yeare of our Lord till you find 1655. and right against it under the title of the Sunday letter, you have g, which shews that g is the Sunday letter for that year; and in the last Collume under the title of the number of Directions, against 1655. you have 25. which shews that 25. is the number of direction for that year.

A Table shewing the houre and minute of the Sun-rising for ever.

Days of the Month.	January.		February.		March.		April.		May.		June.		July.		August.		September		October.		November		December.	
	ho.	mi.	ho.	mi.	ho.	mi.	ho.	mi.	ho.	mi.	ho.	mi.	ho.	mi.	ho.	mi.	ho.	mi.	ho.	mi.	ho.	mi.	ho.	mi.
01	8	2	7	17	6	24	5	20	4	22	3	50	3	57	4	39	5	37	6	36	7	34	8	10
02	8	0	7	16	6	22	5	18	4	21	3	49	3	57	4	40	5	40	6	38	7	36	8	11
03	7	58	7	14	6	20	5	16	4	20	3	49	3	58	4	43	5	42	6	40	7	38	8	12
04	7	57	7	13	6	18	5	14	4	19	3	49	3	59	4	44	5	44	6	42	7	39	8	12
05	7	56	7	11	6	16	5	12	4	17	3	48	4	0	4	46	5	45	6	44	7	40	8	13
06	7	55	7	10	6	14	5	10	4	15	3	48	4	2	4	48	5	47	6	46	7	42	8	13
07	7	54	7	8	6	11	5	7	4	13	3	48	4	3	4	50	5	49	6	48	7	43	8	13
08	7	53	7	6	6	9	5	4	4	12	3	47	4	5	4	52	5	50	6	50	7	45	8	13
09	7	52	7	4	6	6	5	2	4	11	3	47	4	6	4	54	5	51	6	52	7	46	8	13
10	7	50	7	2	6	3	5	0	4	10	3	47	4	8	4	56	5	53	6	54	7	48	8	13
11	7	49	6	59	6	0	4	58	4	9	3	47	4	9	4	58	5	55	6	56	7	49	8	13
12	7	47	6	58	5	58	4	57	4	7	3	47	4	11	4	59	5	58	6	58	7	50	8	13
13	7	46	6	56	5	56	4	55	4	6	3	47	4	12	5	1	6	0	7	0	7	51	8	13
14	7	45	6	55	5	54	4	53	4	5	3	47	4	13	5	3	6	2	7	2	7	53	8	13
15	7	44	6	54	5	52	4	52	4	3	3	48	4	14	5	5	6	4	7	4	7	55	8	13
16	7	42	6	53	5	50	4	50	4	2	3	48	4	15	5	6	6	6	7	6	7	56	8	13
17	7	41	6	51	5	48	4	48	4	1	3	48	4	16	5	8	6	8	7	8	7	57	8	12
18	7	39	6	49	5	46	4	46	3	59	3	49	4	17	5	10	6	10	7	10	7	58	8	11
19	7	38	6	46	5	44	4	44	3	58	3	49	4	18	5	12	6	12	7	12	7	59	8	10
20	7	36	6	44	5	42	4	42	3	56	3	49	4	20	5	14	6	14	7	14	7	59	8	9
21	7	34	6	42	5	40	4	40	3	55	3	50	4	21	5	16	6	16	7	16	8	1	8	8
22	7	32	6	40	5	39	4	39	3	54	3	50	4	23	5	18	6	18	7	17	8	2	8	7
23	7	31	6	38	5	37	4	37	3	53	3	50	4	25	5	20	6	20	7	19	8	3	8	6
24	7	30	6	36	5	36	4	35	3	53	3	51	4	27	5	22	6	22	7	20	8	4	8	5
25	7	28	6	34	5	34	4	33	3	52	3	52	4	29	5	24	6	24	7	22	8	5	8	5
26	7	26	6	32	5	32	4	31	3	52	3	53	4	30	5	26	6	26	7	24	8	6	8	4
27	7	25	6	29	5	30	4	29	3	52	3	53	4	32	5	27	6	28	7	26	8	6	8	4
28	7	23	6	26	5	29	4	27	3	51	3	54	4	34	5	30	6	30	7	28	8	7	8	3
29	7	21	6		5	27	4	26	3	51	3	55	4	36	5	31	6	32	7	30	8	8	8	3
30	7	20	6		5	26	4	24	3	50	3	56	4	37	5	33	6	34	7	32	8	9	8	2
31	7	18	6		5	24			3	50			4	38	5	35			7	34	8	10	8	2

Note, that so many houres as the sun riseth before Noon, so many hours setteth after Noon: as if it rise at 4. then it sets at 8. if it rise at 5. then it sets at 7. if it rise at 6. it sets at 6. if it rise at 7. it sets at 5.

A Table of the moveable Feasts for 100. years.

Direct.	Shrove Sunday.	1. Sunday in Lent.	Easter day	Rogation Sunday.	Ascention day.	Whitsonday.	Trinity Sunday.	Advent Sunday.	Easter Terme begins.	Easter Terme ends.	Trinity Terme begins.	Trinity Terme ends.
01	Fe. 1	Fe. 8	Mr. 22	Ap. 26	Ap 30	Mr. 10	Mr 17	No. 29	Apr. 8.	Ma. 4	Ma. 22	Ju. 10.
02	02	09	23	27	Ma. 1	11	18	30	09	05	23	11
03	03	10	24	28	02	12	19	De. 1	10	06	24	12
04	04	11	25	29	03	13	20	02	11	07	25	13
05	05	12	26	30	04	14	21	03	12	08	26	14
06	06	13	27	Mr. 1	05	15	22	No. 27	13	09	27	15
07	07	14	28	02	06	16	23	28	14	10	28	16
08	08	15	29	03	07	17	24	29	15	11	29	17
09	09	16	30	04	08	18	25	30	16	12	30	18
10	10	17	31	05	09	19	26	Dec. 1	17	13	31	19
11	11	18	Apr. 1	06	10	20	27	02	18	14	Ju. 1	20
12	12	19	02	07	11	21	28	03	19	15	02	21
13	13	20	03	08	12	22	29	No. 27	20	16	03	22
14	14	21	04	09	13	23	30	28	21	17	04	23
15	15	22	05	10	14	24	31	29	22	18	05	24
16	16	23	06	11	15	25	Ju. 1	30	23	19	06	25
17	17	24	07	12	16	26	02	Dec. 1	24	20	07	26
18	18	25	08	13	17	27	03	02	25	21	08	27
19	19	26	09	14	18	28	04	03	26	22	09	28
20	20	27	10	15	19	29	05	No 27	27	23	10	29
21	21	28	11	16	20	30	06	28	28	24	11	30
22	22	Mr. 1	12	17	21	31	07	29	29	25	12	Jul. 1
23	23	02	13	18	22	Ju. 1	08	30	30	26	13	02
24	24	03	14	19	23	02	09	Dec. 1	Ma. 1	27	14	03
25	25	04	15	20	24	03	10	02	02	28	15	04
26	26	05	16	21	25	04	11	03	03	29	16	05
27	27	06	17	22	26	05	12	No. 27	04	30	17	06
28	28	07	18	23	27	06	13	28	05	31	18	07
29	Mr. 1.	08	19	24	28	07	14	29	06	Ju. 1	19	08
30	02	09	20	25	29	08	15	30	07	02	20	09
31	03	10	21	26	30	09	16	Dec. 1	08	03	21	10
32	04	11	22	27	31	10	17	02	09	04	22	11
33	05	12	23	28	Ju. 1	11	18	03	10	05	23	12
34	06	13	24	29	02	12	19	No 27	11	06	24	13
35	07	14	25	30	03	13	20	28	12	07	25	14

Having by the former Table found the number of Direction for the year desired, finde the same number in the first Collume, under the title Direction, and right against it in the Collume under the proper Titles, you have the moveable Feasts for that year. Suppose I would know what day Shrove Sunday is on the year 1655. By the former Table I find the number of Direction to be 25. therfore I look for 25. in the first Collume of this Table, and right against it under the title of Shrove Sunday, I find 25. which shewes that 25. of Feb. is Shrove Sunday

Note, that every fourth year hath two Sunday Letters, because Leap year, the first of which is in use untill the 24 Feb. and the other all the year after.

Ian. 31.			Febr. 28.			Marc. 31.			Apr. 30.			May 31.			June 30.		
En. ac.	W. day.	For. ac.	En. ac.	W. day.	For. ac.	En. ac.	W. day.	For. ac.	En. ac.	W. day.	For. ac.	En. ac.	W. day.	For. ac.	En. ac.	W. day.	For. ac.
01	a	11	01	d	11	01	d	11	01	g	11	01	b	11	01	e	11
02	b	12	02	e	12	02	e	12	02	a	12	02	c	12	02	f	12
03	c	13	03	f	13	03	f	13	03	b	13	03	d	13	03	g	13
04	d	14	04	g	14	04	g	14	04	c	14	04	e	14	04	a	14
05	e	15	05	a	15	05	a	15	05	d	15	05	f	15	05	b	15
06	f	16	06	b	16	06	b	16	06	e	16	06	g	16	06	c	16
07	g	17	07	c	17	07	c	17	07	f	17	07	a	17	07	d	17
08	a	18	08	d	18	08	d	18	08	g	18	08	b	18	08	e	18
09	b	19	09	e	19	09	e	19	09	a	19	09	c	19	09	f	19
10	c	20	10	f	20	10	f	20	10	b	20	10	d	20	10	g	20
11	d	21	11	g	21	11	g	21	11	c	21	11	e	21	11	a	21
12	e	22	12	a	22	12	a	22	12	d	22	12	f	22	12	b	22
13	f	23	13	b	23	13	b	23	13	e	23	13	g	23	13	c	23
14	g	24	14	c	24	14	c	24	14	f	24	14	a	24	14	d	24
15	a	25	15	d	25	15	d	25	15	g	25	15	b	25	15	e	25
16	b	26	16	e	26	16	e	26	16	a	26	16	c	26	16	f	26
17	c	27	17	f	27	17	f	27	17	b	27	17	d	27	17	g	27
18	d	28	18	g	28	18	g	28	18	c	28	18	e	28	18	a	28
19	e	29	19	a	01	19	a	29	19	d	25	19	f	29	19	b	29
20	f	30	20	b	02	20	b	30	20	e	30	20	g	30	20	c	30
21	g	31	21	c	03	21	c	31	21	f	01	21	a	31	21	d	01
22	a	01	22	d	04	22	d	01	22	g	02	22	b	01	22	e	02
23	b	02	23	e	05	23	e	02	23	a	03	23	c	02	23	f	03
24	c	03	24	f	06	24	f	03	24	b	04	24	d	03	24	g	04
25	d	04	25	g	07	25	g	04	25	c	05	25	e	04	25	a	05
26	e	05	26	a	08	26	a	05	26	d	06	26	f	05	26	b	06
27	f	06	27	b	09	27	b	06	27	e	07	27	g	06	27	c	07
28	g	07	28	c	10	28	c	07	28	f	08	28	a	07	28	d	08
29	a	08				29	d	08	29	g	09	29	b	08	29	e	09
30	b	09				30	e	09	30	a	10	30	c	09	30	f	10
31	c	19				31	f	10				31	d	10			

July 31.			Aug. 31.			Sept. 30			Octob. 31.			Nov. 30.			Dec. 31.		
En. ac.	W. day.	For. ac.	En. ac.	W. day.	For. ac.	En. ac.	W. day.	For. ac.	En. ac.	W. day.	For. ac.	En. ac.	W. day.	For. oc.	En. ac.	W. day.	For. ac.
01	g	11	01	c	11	01	f	11	01	a	11	01	d	11	01	f	11
02	a	12	02	d	12	02	g	12	02	b	12	02	e	12	02	g	12
03	b	13	03	e	13	03	a	13	03	c	13	03	f	13	03	a	13
04	c	14	04	f	14	04	b	14	04	d	14	34	g	14	04	b	14
05	d	15	05	g	15	05	c	15	05	e	15	05	a	15	05	c	15
06	e	16	06	a	16	06	d	16	06	f	16	06	b	16	06	d	16
07	f	17	07	b	17	07	e	17	07	g	17	07	c	17	07	e	17
08	g	18	08	c	18	08	f	18	08	a	18	08	d	18	08	f	18
09	a	19	09	d	19	09	g	19	09	b	19	09	e	19	09	g	19
10	b	20	10	e	20	10	a	20	10	c	20	10	f	20	10	a	20
11	c	21	11	f	21	11	b	21	11	d	21	1	g	21	11	b	21
12	d	22	12	g	22	12	c	22	12	e	22	12	a	22	12	c	22
13	e	23	13	a	23	13	d	23	13	f	23	13	b	23	13	d	23
14	f	24	14	b	24	14	e	24	14	g	24	14	c	24	14	e	24
15	g	25	15	c	25	15	f	25	15	a	25	15	d	25	15	f	25
16	a	26	16	d	26	16	g	26	16	b	26	16	e	26	16	g	26
17	b	27	17	e	27	17	a	27	17	c	27	17	f	27	17	a	27
18	c	28	18	f	28	18	b	28	18	d	28	18	g	28	18	b	28
19	d	29	19	g	29	19	c	29	19	e	25	19	a	29	19	c	29
20	e	30	20	a	30	20	d	30	20	f	30	20	b	30	20	d	30
21	f	31	21	b	31	21	e	01	21	g	31	21	c	01	21	e	31
22	g	01	22	c	01	22	f	0	22	a	01	22	d	02	22	f	1.
23	a	02	23	d	02	23	g	03	23	b	02	23	e	03	23	g	02
24	b	03	24	e	03	24	a	04	24	c	03	24	f	04	24	a	03
25	c	04	25	f	04	25	b	05	25	d	04	25	g	05	25	b	04
26	d	05	26	g	05	26	c	06	26	e	05	26	a	06	26	c	05
27	e	06	27	a	06	27	d	07	27	f	06	27	b	07	27	d	06
28	f	07	28	b	07	28	e	08	28	g	07	28	c	08	28	e	07
29	g	08	29	c	08	29	f	09	29	a	08	29	d	09	29	f	08
30	a	09	30	d	09	30	g	10	30	b	09	30	e	10	30	g	09
31	b	10	31	e	10				31	c	10				31	a	10

Having by the former Table found the Sunday Letter, whereſoever you find that Letter in any part of this Table, it ſhewes that day to be Sunday: and right againſt it towards the left hand is the day of the Month Engliſh Account: and on the right hand of it is the day of the Month forraign Account.

Example.

Suppoſe you would know what day of the week the 19. of Jan. 1651. By the former Table I find the Sunday Letter was *e*: now becauſe the Letter *e* in this Table ſtands againſt the 19. day, I conclude that the 19. day was Sunday. *Example.*

Suppoſe I would know what day of the week the firſt day of March 1653. was: By the former Table I finde the Sunday letter to be *b*, now I look in the month of March againſt the firſt day, and I find *d*: now if *b* be Sunday, then *c* is Munday, and *d* is Tueſday, which ſhewes that the firſt of March is Tueſday, and ſo of any other day or year. Note that on the right hand of any Letter in this Table is ſet the day of the month Forraign Account. *Example.*

On the right hand of the letter *g*, againſt the 15 day of July is 25. which day is the 25. day of July according to Forraign Account. Note that there is 10. dayes difference between our Account and the Forraign Account, as you will ſee if you obſerve your former directions.

A Table of the fixed Feasts, and other Dayes of Note, for ever.

Jan. 1. New years day.
Jan. 6. Twelfth day.
Jan. 23. Hil. term. begins.
Feb. 2. Purific. Mary.
Feb. 12. Hil. term. ends.
Feb. 24. Mathias.
Mar. 1. David.
Mar. 25. Lady day.
Apr. 25. Mark.
May 1. Phil. and Jac.
June 11. Barnaby.
June 24. Joh. Bapt.
July 15. Swithen.
July 19. Dog dayes begin.
July 25. James.
Aug. 1. Lammas day.
Aug. 10. Laurence.
Aug. 23. Dog daies end.
Aug. 24. Bartholomew.
Sept. 21. Matthew.
Sept. 29. Michael.
Oct. 18. Luke.
Oct. 23. Mic. term. begins.
Oct. 28. Sim. and Jude.
Nov. 1. All Saints.
Nov. 5. Powder treason.
Nov. 28. Mic. term. ends.
Nov. 30. Andrew.
Dec. 21. Thomas.
Dec. 25. Christmas.
Dec. 26. Stephen.
Dec. 27. John Evan.
Dec. 28. Innocents.

Note, that if that day whereon the Tearme should begin be Sunday, then it begins a day sooner: or if Sunday when it ends, then it continues a day longer.

TO do this it's neceſſary to know 2 numbers.

1. The number of every moneth of the year, as March is the firſt month, the number thereof is 1. Aprill is the ſecond month, the number whereof is 2. &c. January is the eleventh month, the number thereof is 11. February is the tweifth month, the number thereof is 12.

2. The Epact for the year deſired, which may bee known by the former Table for any yeare mentioned therein. Note that the Epact doth not begin til March, ſo that the Epact for Jan. and Feb. muſt bee the ſame with the yeare aforegoing.

Theſe two numbers being knowne, adde them together, and ſubſtract the ſum from 30. the remainder is the day of the Change that month.

Example.

Suppoſe I would know what time the Moon changed in July 1654. the number of the month is 4. the Epact this yeare is 22. adde 22 and 4 it makes 26. take 26. from 30. there remains 4. which ſhews that the Moon changed the 4 day of July.

If the two numbers make above 30. look how much it is above 30. and take ſo much from 30. and then the remainder is the day of the change.

If the month have but 30 dayes in it, you muſt take the remainder from 29.

A Table ſhewing the true value of one pound yearly Rent to continue any number of years under 31. after the rates of 6. and 8. in the hundred, reckning Intereſt upon Intereſt.

	6. per Cent.				*8. per Cent.*			
yeares	lib.	ſh.	d.	lib. ſh. d.	yeares	lib	ſh.	d.	lib. ſh. d.
01	00	18	10	17 10 09 07	01	05	18	06	17 09 02 05
02	01	17	08	18 10 18 07	02	01	15	08	18 09 07 05
03	02	13	5	19 11 03 02	03	02	11	09	19 09 13 02
04	03	09	03	20 11 09 05	04	03	06	03	20 09 16 04
05	04	04	03	21 11 15 03	05	03	19	10	21 10 00 04
06	04	18	04	22 12 00 10	06	04	12	05	22 10 04 00
07	05	11	08	23 12 06 01	07	05	04	01	23 10 07 05
08	06	04	02	24 12 11 00	08	05	14	11	24 10 10 07
09	06	16	00	25 13 15 08	09	06	04	11	25 10 13 06
10	07	07	02	26 13 00 01	10	06	14	01	26 10 16 02
11	07	17	09	27 13 04 03	11	07	02	09	27 10 18 08
12	08	07	08	28 13 08 02	12	07	10	08	28 11 01 00
13	08	17	01	29 13 11 10	13	07	18	01	29 11 03 02
14	09	05	11	30 13 15 04	14	08	04	10	30 11 05 02
15	09	14	03	31 13 18 07	15	08	11	02	31 11 07 00
16	10	02	01		16	08	17	00	

Example: Suppoſe I would know what ten pounds yearly value to continue 21. yeares is worth in ready money, after the rate of 6. in the hundred Intereſt.

By the Table you ſee that one pound a year to continue 21. years, is worth 11. pounds, 15. ſhillings, and 3. pence. Then 10. pounds a year is worth 10. times as much, which may eaſily be found thus.

Ten times 11. pound is——110 00 00
Ten times 15. ſhillings is——007 10 00
Ten times 3. pence is——000 02 06

The allowance for light Gold

In every piece of			
33. shillings			4. grains and ha.
30.			4. grains and halt
22.			3. grains
20.		The re-	3. grains
16. and 6. pen.		medy	2. grains and half
11.		must	2. grains
10.		not ex-	2. grains
5. and 6. pen.		ceed	1. grain
5.			1. grain
4. and 4d. 3. far			1. grain
2. and 9. pen.			half a grain
2. and 6. pen.			half a grain.

Marks, value of Marks.

		l s d	
One Mark		000-13-4	
Four		002-13-4	which by ad-
Five		003-06-8	ding is made
Seven		004-13-4	100l.
Twenty	is	013-06-8	
Fifty		033-06-8	which by ad-
A hundred		066-13-4	ding is made
Five hundred		333-06-8	1000l.
A thousand		666-13-4	

Nobles and their values.

		l. s. d.		l. s. d.
One		0-06-8	Seven	2-06-8
Four	is	1-06-8		
Five		1-13-4	Twenty	6-13-4

Simple Interest at 6 per Cent.

l.	1 Month l. s. d.	2 Month l. s. d.	3 Month l. s. d.	4 Month l. s. d.
500	2 10 0	5 0 0	7 10 0	10 0 0
400	2 0 0	4 0 0	6 0 0	8 0 0
300	1 10 0	3 0 0	4 10 0	6 0 0
200	1 0 0	2 0 0	3 0 0	4 0 0
100	0 10 0	1 0 0	1 10 0	2 0 0
090	0 9 0	0 18 0	1 7 0	1 16 0
080	0 8 0	0 16 0	1 4 0	1 12 0
070	0 7 0	0 14 0	1 1 0	1 8 0
060	0 6 0	0 12 0	0 18 0	1 4 0
050	0 5 0	0 10 0	0 15 0	1 0 0
040	0 4 0	0 8 0	0 12 0	0 16 0
030	0 3 0	0 6 0	0 9 0	0 12 0
020	0 2 0	0 4 0	0 6 3	0 8 0
010	0 1 10	0 3 0	0 3 0	0 4 0
009	0 0 9	0 1 9	0 2 8	0 3 7
008	0 0 8	0 1 7	0 2 4	0 3 2
007	0 0 7	0 1 4	0 2 1	0 2 9
006	0 0 6	0 1 2	0 1 9	0 2 4
005	0 0 5	0 1 0	0 1 6	0 2 0
004	0 0 4	0 0 9	0 1 2	0 1 7
003	0 0 3	0 0 7	0 0 10	0 1 2
002	0 0 2	0 0 4	0 0 7	0 0 9
001	0 0 1	0 0 2	0 0 2	0 0 4

The Use of the Table.

Finde the principall summe in the first Collume, and the time on the top, and right against the former, and under the latter, you have the Interest desired.

A brief Chronology of many memorable things.

NOvemb. 3. 1640. long Parliament began.
May 1641. Lord *Straffvd* beheaded
January 1641. the King demanded 5 Members.
August 1642 the King ſet up his Standard.
Octob 1642 Edgehill Battle.
July 1643. Newberry Battle.
June 1644. Marſton moore Battle.
Decemb. 1644. Sir *Thomas Fanfax* made Generall.
Jan. 1644 Biſhop of Cant. beheaded.
June 1645. Nasby Battle.
May 1646 King went out of Oxford to the Scots.
June 1647. 11 Members impeached.
Aug. 1647. the Army marched through London.
August 1648 Duke *Hamilton* routed.
Jun 1648 the Supream Authority in the Commons,
and the King beheaded at White-Hall.
Feb. 1648 Houſe of Lords uſeleſſe, and
Kingly Office unneceſſary, a new ſtamp for money.
June 1650. Lord *Cromwell* made Generall.
Sept. 1650. Dunbar Battle.
Sept. 1651. the Scots routed at Worceſter.
Sept. 1652. the Dutch beaten.
Feb 1652 the Dutch beaten.
April 1653. the long Parliament was diſſolv'd.
June 1653. the Dutch beaten.
July 1653 the ſhort Parliament began, and the Dutch
beaten. Aug 1653 the Dutch beaten.
Decemb. 1653 the ſhort Parliament diſſolv'd.
and the Lord Generall *Cromwell* made Lord Protector.

If you require a fuller account of moſt of the notable paſſages ſince the unhappy differences betweene the late King and Parliament, I refer you to a Chronology printed of purpoſe to be paſted to theſe Maps.

A neceſſary Table for buying and ſelling any thing by the hundred.

Price of a pound vveight.		Price of an hundred vveight.			Price of a pound vveight.		Price of an hundred vveight.			Price of a pound vveight.		Price of an hundred vveight.		
d	q	l	s	d	d	q	l	s	d	d	q	l	s	d
0	1	0	2	4	6	1	2	18	4	12	1	5	14	4
0	2	0	4	8	6	2	3	0	8	12	2	5	16	8
0	3	0	7	0	6	3	3	3	0	12	3	5	19	0
1	0	0	9	4	7	0	3	5	4	13	0	6	1	4
1	1	0	11	8	7	1	3	7	8	13	1	6	3	8
1	2	0	14	0	7	2	3	10	0	13	2	6	6	0
1	3	0	16	4	7	3	3	12	4	13	3	6	8	4
2	0	0	18	8	8	0	3	14	8	14	0	6	10	8
2	1	1	1	0	8	1	3	17	0	14	1	6	13	0
2	2	1	3	4	8	2	3	19	4	14	2	6	15	4
2	3	1	5	8	8	3	4	1	8	14	3	6	17	8
3	0	1	8	0	9	0	4	4	0	15	0	7	0	0
3	1	1	10	4	9	1	4	6	4	15	1	7	2	4
3	2	1	12	8	9	2	4	8	8	15	2	7	4	8
3	3	1	15	0	9	3	4	11	0	15	3	7	7	0
4	0	1	17	4	10	0	4	13	4	16	0	7	9	4
4	1	1	19	8	10	1	4	15	8	16	1	7	11	8
4	2	2	2	0	10	2	4	18	0	16	2	7	14	0
4	3	2	4	4	10	3	5	0	4	16	3	7	16	4
5	0	2	6	8	11	0	5	2	8	17	0	7	18	8
5	1	2	9	0	11	1	5	5	0	17	1	8	1	0
5	2	2	11	4	11	2	5	7	4	17	2	8	3	4
5	3	2	13	8	11	3	5	9	8	17	3	8	5	8
6	0	2	16	0	12	0	5	12	0	18	0	8	8	0

By this Table, knowing the price of one pound of any thing, you may know how much the hundred weight (being 112. pound) comes to: or having bought any thing by the hundred weight, you may know how to retaile it by the pound. If one pound

of

of any thing coſt 4 pence 3 farthings, then a hundred weight of the ſame commodity will coſt 2 l. 4 s. 4 d. Likewiſe if a hundred weight of any thing coſt 4 l. 6 s. 4 d. the price of one pound will coſt 9 d. q. The like may be done for any other; but if your commodity come to above 1 s. 6 d. the pound, you may doe it by halfe of the price, or elſe reckon firſt for the 1 s. 6 d. and after for all the reſt.

The names of ſeverall Maps and Prints, that are Printed, Coloured, and ſold by the ſaid ROBERT WALTON.

THis Map, with a Deſcription, and a briefe Chronology of all the remarkable paſſages and actions that have happened ever ſince the long Parliament began 1640. to this preſent yeare; and this is a moſt commodious Ornament for every mans houſe, and therefore you may either have it in paper coloured, or not, or elſe on Cloth, with or without Rollers and Ledges, or you may have it inlarged with ſeverall Pictures, as the 5 Senſes, the 4 Seaſons, the 4 Elements, and the Cries of London, and the like.

Or you may have the Map alone.

Or *England*, *Wales*, and *Ireland* by it ſelfe.

One ſheet-plate of the 5 Senſes.

One of the 4 Seaſons.

One of the 4 Elements.

One of the 4 parts of the World.

And one of Once a Man and Twice a Childe, or the ſeverall Ages of Men and Women, ſhewing their riſing and falling, both of high and low, rich and poor, from the Cradle to the Grave.

Laſtly 1. Almanack in a Royal ſheet for fifty years, with

with the Pictures of the 4 Seasons, the 7 Planets, the 7 liberall Sciences, the 4 times of the day, the 4 Elements about it, the which is full for Gentlemens, and Schollars Studies, Tradesmens Shops, and the Countreymans house.

Though these onely are named, yet he hath divers others, and purposeth more, as time and opportunity will admit.

He hath choice of Dutch things likewise.

ERRATA.

Pag. 37. in the Title, for a Table of &c. read, The Construction of the Table of &c. pag. 43. for 138 read 128. pag. 46. for Evesham n. 3. read Evesham n. 3.

FINIS.

IRELAND
Some times
I: stands for Ile
Fl: for flood or River
Ha: for Haven
Ca: for Castel
The Cranklings round about Ireland signifies the goings in and out of the Sea, and those within loughs or lakes, and the small white spots there in land or Iles
This fully every seeming difficulty Is Explained
WEST
OCEAN
Horre head
Ila Iland
Inis Owen
Tomelagh
Hugh M. Duffe
O Donell
Slut Art Oneale
O Cane
Colrain
Coun Antrim
Nether
Vpper Tyrone
Carramore
Tyrone
O Nealand
Coun
Doune
Count
Coun
Fermanagh
Coun
Coun
Cavan
Letrim
Coun
Roscomen
Longfort
Coun
Meath
West Meath
Meath
Galway
Louth
Dublin
Can Enis
Caleheg hauen
Dougal hauen
Bay Walley
Bunbroyle
Slego Bay
Killaley
Can Ioras
Tnock
Horch
Biley
Akill Ile
Can Akill
Akill Beg
Tork
Raphin
Renilira
Ardelen
Can Leame
Scardyes
Great Iland
S Gregoris Sound

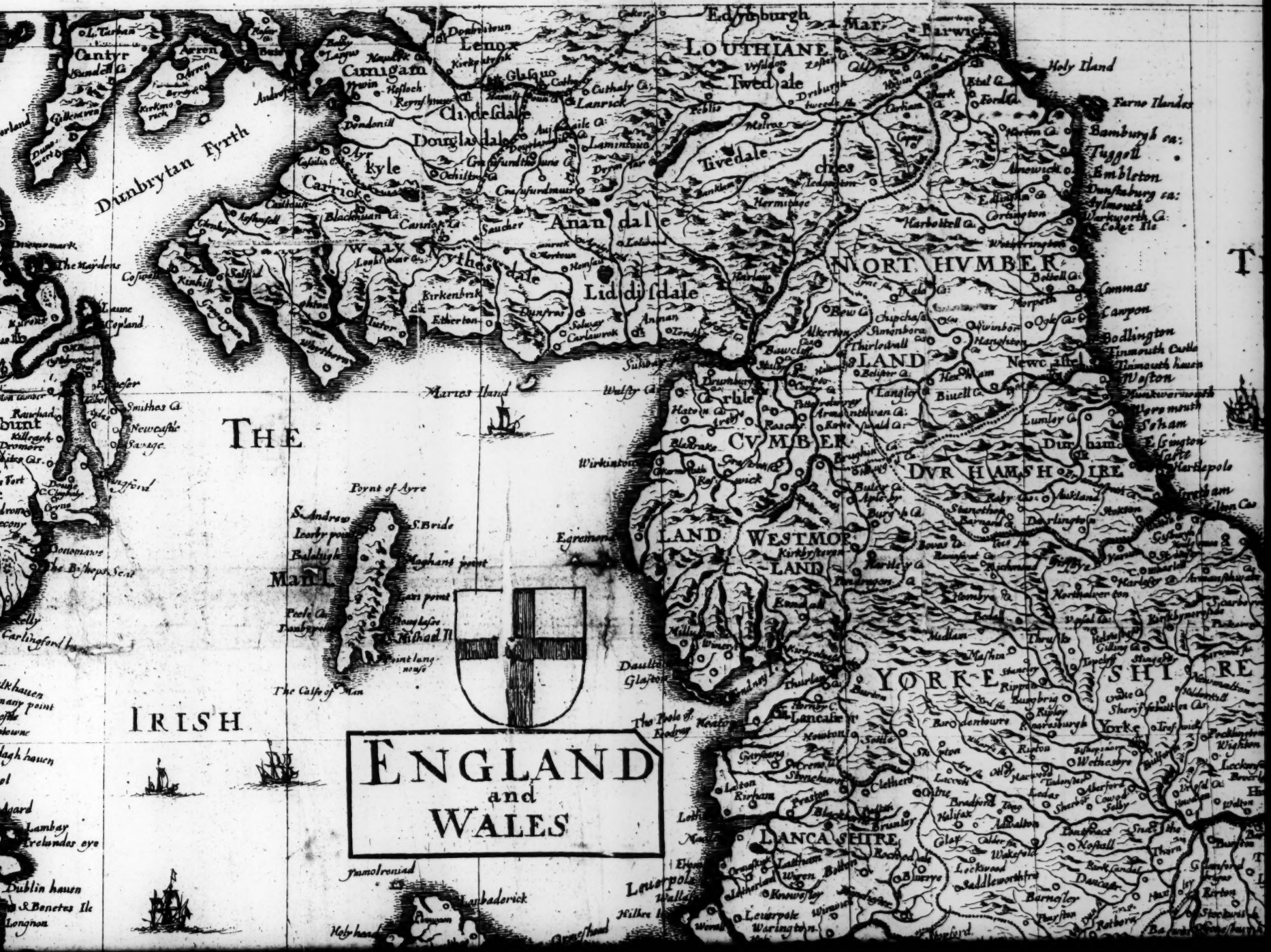
ENGLAND
and
WALES
THE
IRISH
Man I.
Poynt of Ayre
S. Bride
Maghant point
Douglas
The Calfe of Man
Maries Island
Dumbrytan Fyrth
Cantyr
Arren
Cunigam
Lenox
Clidesdale
Douglasdale
Kyle
Carricke
Anandale
Liddisdale
Tivedale
Tweedale
LOUTHIANE
Edynburgh
Mar
Barwick
Holy Iland
Farne Ilandes
Bamburgh ca:
Tuggell
Embleton
Dunstaburg ca:
Aylmouth
Warkworth Ca:
Cokat Ile
NORT HVMBER
LAND
Newcastel
Cammas
Cawpon
Bodlington
Tinmouth Castle
Tinmouth hauen
Weston
Morpeth
Durham
DVR HAMSH IRE
Hartlepole
Eggemond
Wirkintoun
CVMBER
LAND
WESTMOR
LAND
YORKE
SHI RE
Yorke
LANCASHIRE
Lancaster
Leuerpole
Dublin hauen
S. Benetes Ile
Longnon
Lambay
Irelandes eye
Carlingford
Donomawe
The Bishops Seat
Newcastle
Smithes Ca
Copland
Kirkenbrik
Etherton
Dunfries
Solway
Carlawrok
Annan
Tundrig
Kirkbrydon
Dalton
Glaston
Holy hauen
Lambaderick
Ymmolreniad

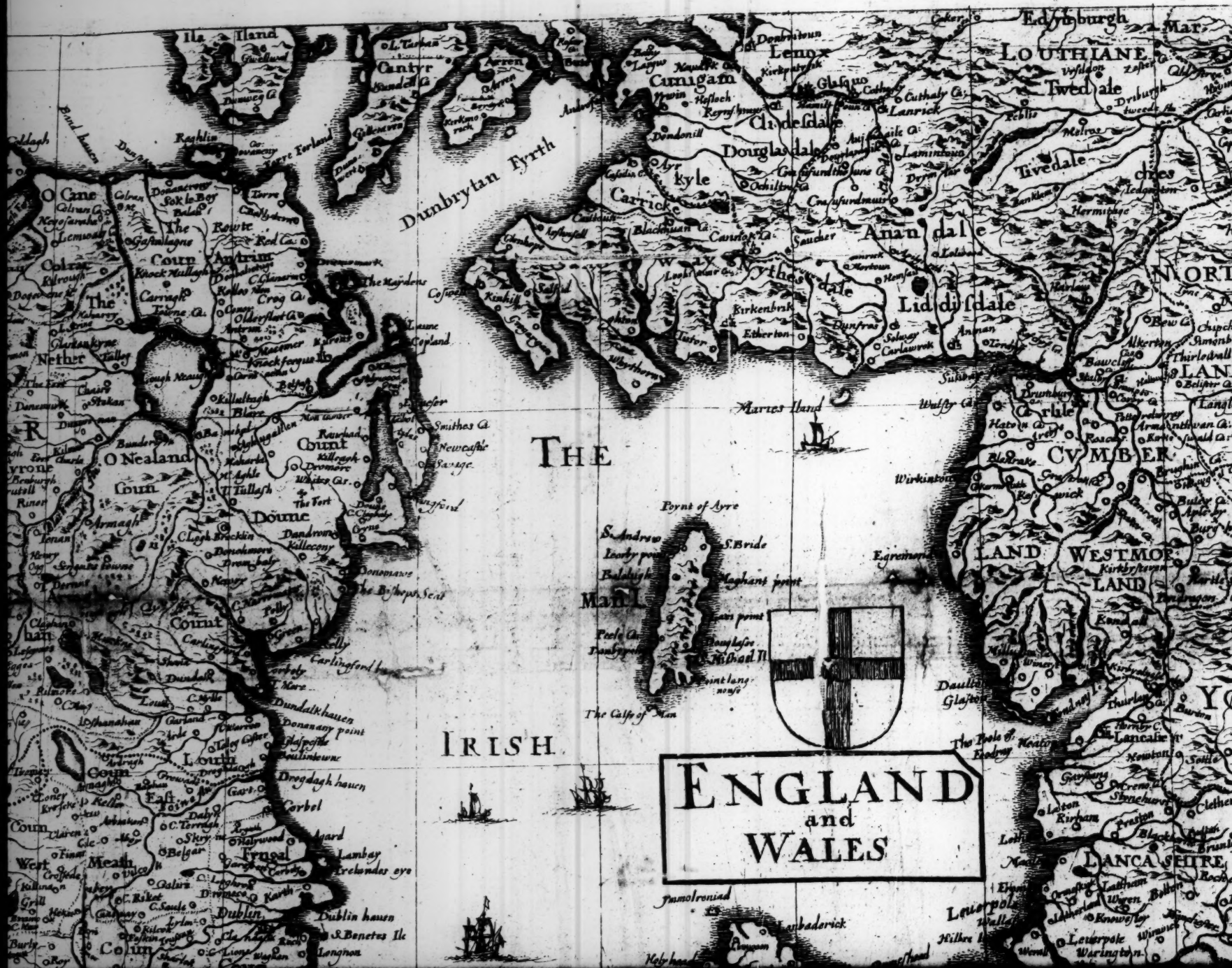
THE
IRISH
ENGLAND
and
WALES
Dunbrytan Fyrth
Marres Iland
Poynt of Ayre
Man
The Calfe of Man
Edynburgh
LOUTHIANE
Twedale
Tivedale
Clidesdale
Douglasdale
Annandale
Lidisdale
Kyle
Carrick
Cunigam
Lenox
Ulster
Connaught
Leinster
Munster
Meath
Dublin
Louth
Armagh
Down
Antrim
Tyrone
Fermanagh
Cavan
Longford
Westmeath
Kildare
Wexford
Waterford
Tipperary
Limerick
Clare
Galway
Mayo
Sligo
Roscommon
Leitrim
Donegal
CVMBER
LAND
WESTMOR
LANCASHIRE
Dublin haven
Dundalk haven
Carlingford haven
Strangford
Lough Foyle
Lough Swilly
Lough Erne
Lough Neagh
Galway haven
Clew Bay
Dingle Bay
Kenmare haven
Bantry Bay
Baltimore
Cork haven
Waterford haven
Milford haven
Bristol Channel
Severn
Liverpool
Chester
Carlisle
Whitehaven
Workington
Cockermouth
Penrith
Appleby
Kendal
Lancaster
Preston
Wigan
Warrington
Manchester
Leverpole
Knowsley
Holyhead
Anglesey
Beaumaris
Conway
Bangor
Caernarvon
Pwllheli
Aberystwith
Cardigan
Pembroke
Tenby
Carmarthen
Swansea
Brecknock
Radnor
Montgomery
Denbigh
Flint
Ruthin
Wrexham
Shrewsbury
Ludlow
Hereford
Worcester
Gloucester
Monmouth
Chepstow
Bristol
Exeter
Plymouth
Falmouth
Penzance
Land's End
Scilly Isles
Isle of Wight
Portsmouth
Southampton
Salisbury
Winchester
Reading
Oxford
Abingdon
Buckingham
Aylesbury
Hertford
Ware
Cambridge
Ely
Huntingdon
Peterborough
Stamford
Grantham
Lincoln
Boston
Spalding
Wisbech
Norwich
Yarmouth
Lynn
Thetford
Bury
Ipswich
Colchester
Harwich
Maldon
Chelmsford
Braintree
Saffron Walden
Newmarket
Epping
Barnet
Hatfield
St Albans
Watford
Uxbridge
Windsor
Staines
Kingston
Guildford
Farnham
Alton
Basingstoke
Andover
Newbury
Wantage
Henley
Thame
Wycombe
Amersham
Berkhamsted
Dunstable
Bedford
Olney
Northampton
Daventry
Coventry
Warwick
Stratford
Evesham
Tewkesbury
Cheltenham
Gloucester
Berkeley
Thornbury
Chepstow
Monmouth
Abergavenny
Brecon
Builth
Rhayader
Llandovery
Llandilo
Carmarthen
Haverfordwest
St Davids
Fishguard
Cardigan
Aberystwith
Machynlleth
Dolgelly
Barmouth
Harlech
Criccieth
Pwllheli
Caernarvon
Bangor
Conway
Llanrwst
Denbigh
Ruthin
Mold
Flint
Holywell
Chester
Nantwich
Whitchurch
Wem
Shrewsbury
Oswestry
Llanfyllin
Welshpool
Montgomery
Newtown
Llanidloes
Rhayader
Knighton
Ludlow
Bridgnorth
Wolverhampton
Lichfield
Tamworth
Atherstone
Nuneaton
Rugby
Daventry
Towcester
Stony Stratford
Newport Pagnell
Olney
Bedford
Dunstable
Hemel Hempstead
Berkhamsted
Tring
Aylesbury
Thame
Wallingford
Abingdon
Oxford
Woodstock
Chipping Norton
Moreton in the Marsh
Stow on the Wold
Northleach
Cirencester
Fairford
Lechlade
Malmesbury
Chippenham
Calne
Devizes
Marlborough
Hungerford
Newbury
Reading
Henley
Maidenhead
Windsor
Staines
Egham
Chertsey
Kingston
Richmond
Hampton Court
Brentford
Uxbridge
Harrow
Watford
St Albans
Barnet
Hatfield
Hertford
Ware
Epping
Chelmsford
Maldon
Colchester
Harwich
Ipswich
Woodbridge
Saxmundham
Aldeburgh
Southwold
Yarmouth
Lowestoft
Beccles
Bungay
Harleston
Diss
Thetford
Brandon
Swaffham
Downham
Lynn
Wisbech
Peterborough
Stamford
Grantham
Sleaford
Boston
Spalding
Lincoln
Gainsborough
Retford
Worksop
Mansfield
Newark
Southwell
Nottingham
Loughborough
Leicester
Melton Mowbray
Oakham
Uppingham
Market Harborough
Lutterworth
Hinckley
Coventry
Kenilworth
Warwick
Stratford upon Avon
Shipston upon Stour
Chipping Campden
Evesham
Pershore
Worcester
Droitwich
Bromsgrove
Kidderminster
Stourbridge
Dudley
Walsall
Birmingham
Solihull
Henley in Arden
Alcester
Tewkesbury
Cheltenham
Gloucester
Berkeley
Thornbury
Chepstow
Monmouth
Abergavenny
Brecon
Builth
Rhayader
Llandovery
Llandilo
Carmarthen
Haverfordwest
St Davids
Fishguard
Cardigan
Aberystwith
Machynlleth
Dolgelly
Barmouth
Harlech
Criccieth
Pwllheli
Caernarvon
Bangor
Conway
Llanrwst
Denbigh
Ruthin
Mold
Flint
Holywell
Chester
Nantwich
Whitchurch
Wem
Shrewsbury
Oswestry
Llanfyllin
Welshpool
Montgomery
Newtown
Llanidloes
Rhayader
Knighton
Ludlow
Bridgnorth
Wolverhampton
Lichfield
Tamworth
Atherstone
Nuneaton
Rugby
Daventry
Towcester
Stony Stratford
Newport Pagnell
Olney
Bedford
Dunstable
Hemel Hempstead
Berkhamsted
Tring
Aylesbury
Thame
Wallingford
Abingdon
Oxford
Woodstock
Chipping Norton
Moreton in the Marsh
Stow on the Wold
Northleach
Cirencester
Fairford
Lechlade
Malmesbury
Chippenham
Calne
Devizes
Marlborough
Hungerford
Newbury
Reading
Henley
Maidenhead
Windsor
Staines
Egham
Chertsey
Kingston
Richmond
Hampton Court
Brentford
Uxbridge
Harrow
Watford
St Albans
Barnet
Hatfield
Hertford
Ware
Epping
Chelmsford
Maldon
Colchester
Harwich
Ipswich
Woodbridge
Saxmundham
Aldeburgh
Southwold
Yarmouth
Lowestoft
Beccles
Bungay
Harleston
Diss
Thetford
Brandon
Swaffham
Downham
Lynn
Wisbech
Peterborough
Stamford
Grantham
Sleaford
Boston
Spalding
Lincoln
Gainsborough
Retford
Worksop
Mansfield
Newark
Southwell
Nottingham
Loughborough
Leicester
Melton Mowbray
Oakham
Uppingham
Market Harborough
Lutterworth
Hinckley
Coventry
Kenilworth
Warwick
Stratford upon Avon
Shipston upon Stour
Chipping Campden
Evesham
Pershore
Worcester
Droitwich
Bromsgrove
Kidderminster
Stourbridge
Dudley
Walsall
Birmingham
Solihull
Henley in Arden
Alcester

A Catalogue of the Shires, Hundreds, Cities, Market-townes, Castles, Parish-Churches, Riuers, Bridges, Chases, Forrests, Parkes, also the length, & bredth of euery Shire in England &c.

Shires	Hundreds	Length	Breadth	Cities	Mar: townes	Castles	Parishes	Riuers	Parks	Chas	Forr	Bridg
Kent.	68	57	29	2	17	8	398	6	14	0	0	23
Sussex	72	34	22	1	18	1	312	0	10	0	4	33
Surrey	13	44	21	0	6	0	140	1	7	0	4	17
Middlesex & London	7	24	14	2	3	1	198	1	3	1	0	4
Southampton	37	59	37	1	18	5	248	4	31	1	0	20
Dorsetshire	35	50	30	0	10	6	248	4	29	1	2	12
Wiltshire	29	43	31	1	21	1	304	5	31	1	4	22
Somerset Shire	42	58	38	5	29	1	385	9	45	0	2	18
Deuonshire	33	62	40	1	40	5	394	23	106	0	0	23
Cornwall	9	62	40	0	33	6	161	7	31	0	0	9
Essex	20	50	38	1	21	1	414	7	28	0	1	46
Hartfordshire	8	29	28	0	18	0	120	1	24	0	0	25
Oxfordshire	14	38	27	1	10	2	208	3	26	0	4	9
Buckinghamshire	8	38	19	0	11	0	185	2	14	0	0	15
Bedfordshire	20	45	26	0	11	3	140	3	7	0	4	13
Glostershire	30	50	38	1	20	1	288	12	22	0	2	10
Suffolke	22	54	23	0	20	1	484	2	30	1	0	17
Norfolke	32	51	31	1	26	2	625	3	15	0	0	0
Rutland	5	13	12	0	2	0	47	0	1	0	0	4
Northamptonshire	20	48	22	1	11	2	326	5	24	0	3	27
Huntingtonshire	4	18	14	0	5	0	88	1	5	0	0	12
Bedford shire	9	26	16	0	10	0	110	1	6	0	0	7
Cambridgeshire	17	41	26	0	6	1	163	1	7	0	0	5
Warwickshire	5	37	25	1	12	1	158	7	21	1	0	16
Leicester Shire	6	33	31	0	11	2	200	1	10	0	2	25
Staffordshire	5	46	31	1	12	5	130	3	19	1	1	38
Worstershire	7	36	30	1	7	3	152	3	13	1	2	16
Shropshire	15	38	31	0	13	15	170	18	13	0	2	27
Herefordshire	11	39	27	1	8	17	176				2	16
Lincolne Shire	30	92	48	1	26	2	630					
Nottingamshire	8	44	20	0	[illegible]	0	[illegible]					
Darbyshire	6	45	36	0	8	4	106	3	21	0	1	34
Cheshire	7	45	27	1	12	3	97	9	10	0	6	18
Yorkeshire	27	112	82	1	44	14	963	36	24	4	8	52
Lancashire	6	70	36	0	18	6	36	33	24	0	1	30
Durhamshire	0	43	30	1	5	4	62	15	2	0	0	21
Westmoreland	0	35	31	0	4	6	26	8	18	0	2	9
Cumberland	0	70	41	1	8	15	58	20	33	0	3	28
Northumberland	0	70	42	0	11	12	40	21	16	0	1	8
Monmouth	6	26	22	0	6	7	142	15	14	1	0	6
Glamorganshire	10	42	22	0	7	12	151	16	6	0	0	5
Radnorshire	6	25	22	0	4	5	43	13	5	0	3	10
Brecknockshire	6	35	33	0	3	4	70	27	13	0	0	2
Cardigan shire	5	40	23	0	4	0	77	26	9	0	4	0
Caermarthen	6	38	25	0	6	4	81	20	16	0	4	2
Pembrokeshire	7	31	28	0	6	5	142	0	7	0	2	3
Montgomeryshire	7	33	30	0	6	3	42	28	6	0	0	0
Merionedth shire	6	38	27	0	3	2	34	26	7	0	0	0
Denbighshire	12	46	24	0	3	3	53	24	6	0	0	6
Flyntshire	5	33	8	0	3	4	24	4	2	0	0	2
Anglesey	6	22	18	0	3	0	83	8	2	0	0	0
Caernarvan	0	48	24	0	5	3	73	17	6	0	0	0
52	833			25	641	302	9725	554	910	13	60	741
Shires	Hundreds	Length	Breadth	Cities	Mar: townes	Castles	Parishes	Riuers	Parks	Chas	Forr	Bridg

WEST
THE VERGI
VIAN
SEA
Longfort
Meath
Dublin
Kildare
Queenes
Kill
Kenny
Wexford
Typera
Corck
Clare
Tomoun
Desmond
Glancarty
Kery
Caterlagh
Coun
Wexford
Dublin
Fyngal
Longnon
Drogdagh hauen
Corbel
Wexford haven
Can Carne
The Barrels
Cape Cleare
Baltimore Bay
Dyngle Bay
Valentia
Can Beles
Caribies
Bayle dorses
Sheepes head
Downlough
Missenhead
Great Iland
& Gregoris Sound
Iser Ile
Can Brayne
Can Caleu
Enis Kery
Can Leane
Can Sanan
Bernogh
Hogges
Carydone
Can Leame
Scardyes
Ardelen
Renilira
Raphin
Barony of Letrim
Cloueline
Kinges
Donne
Lymerieke
Cashell
Bow
Grey
Federth
Nycoll
Mollinas
Carryk
Cotton Ile
Capell Ile
Corck haven
Bynsale haven
Head of Kinsale
The Se Mans Compass or the 32 points of the Winds
NORTH
North north-east
North-East
East North East
EAST
East South East
South East
South
West South West
West
West Northwest
Northwest
North northwest
NbW
NbE
NEbN
NEbE
EbN
EbS
SEbE
SWbW
WbS
WbN
NWbW
NWbN

ENGLAND
and
WALES
IRISH
SEA
A Guide for Travellers and the Plaine Mans Map for both this and all other Mapps are made plaine and Easy to the meanest Capacity by the Directions herein given the like never before 1654
ANGLESEY
CAERNARVAN
DENBIGH
FLINTSHIRE
MERIONIDH
MONTGOMERYSHIRE
CARDIGANSHIRE
RADNORSHIRE
BRECKNOCKSHIRE
CARMARTHINSHIRE
PENBROKESHIRE
GLAMORGANSHIRE
MONMOUTHSHIRE
HEREFORDSHIRE
SHROPSHIRE
CHESHIRE
LANCASHIRE
DARBYSHIRE
STAFFORDSHIRE
WORCESTERSHIRE
WARWICKSHIRE
NOTTINGHAMSHIRE
LEICESTERSHIRE
RUTLANDSHIRE
NORTHAMPTONSHIRE
GLOUCESTERSHIRE
OXFORDSHIRE
BUCKINGHAMSHIRE
BERKSHIRE
WILTSHIRE
SOMERSETSHIRE
SOUTHAMPTONSHIRE
YORKSHIRE
Holyhead
Aberfraw
Newburgh
Caer Icerhad
Bangor
S. Asaph
Denbigh
Harlech
Bala
Pullhely
Brachynlls point
Sidwall Ile
Bardsey
Aberdovy
Llanisted
Aberaeth
Penbrok
Cardigan
Newport
Llandilo
Llandovery
Brecknor
Hereford
Llangarvan
Abermarlais
Carmarthin
Denbeigh
Langharne
Newcastle
Ramsey Ile
Bride Bay
Greysholm Ile
Scalme I.
Milford Haven
S. Gowens point
Worms head point
Severns Mouth
Lundy Ile
Hartland point
Barnstable
Bristol
Bath
Wells
Glocester
Monmouth
Chepstow
Caerlion
Abergavenny
Brecknor
Llandaff
Cowbridge
Swansey
Kidwelly
Llanelthin
Carmarthin
Denbeigh
Langharne
Newcastle
Pembroke
Tenby
Haverfordwest
Roch Ca.
Wiston Ca.
Carew Ca.
Llangibby
Llandilo
Llandovery
Llangarvan
Abermarlais
Llanelthin
Llangadock
Llanthony
Longtown
Clun
Knighton
Radnor
Presteigne
Builth
Llandrindod
Llanidloes
Llanbrynmair
Llanwddyn
Llanfyllin
Llanrhaiadr
Llanarmon
Llanvorda
Llanvair
Llanvihangel
Llanvihangel Crucorney
Llanvihangel Ystern Llewern
Llanvihangel Rogiet
Llanvihangel Tor y Mynydd
Llanvihangel Gobion
Llanvihangel Pontymoile
Llanvihangel Ystern Llewern
Llanvihangel Rogiet
Llanvihangel Tor y Mynydd
Llanvihangel Gobion
Llanvihangel Pontymoile
Llanvihangel Crucorney

ENGLAND and WALES
IRISH SEA
A Guide for Travellers and the Plaine Mans Map for both this and all other Mappe are made plaine and Easy to the meanest Capacity by the Directions herein given the like never before 1654
The Se Mans Compass or the 32 points of the Winds
Dublin
Wexford
Kildare
Meath
Louth
Drogdagh hauen
Dublin hauen
Wexford haven
North grounds
Middle grounds
South grounds
The Ram
The Barrels
the black rock
Lambay
Irelandes eye
S. Benetes Ile
Longnon
Holy head
Anglesey
Aberfraw
Newburgh
Caer Icierhed
Caernarvan
Bangor
Denbigh
Flint
Chester
Merionidh
Aberdon
Llanisted
Cardigan
Brecknock
Radnor
Hereford
Pembrokshire
Carmarthin
Caermarthin
Monmouth
Glamorgan
Bristol
Somerset
Wells
Seuerne Mouth
Lundy Ile
Hartland point
Ramsey Ile
Bride Bay
Gresholm Ile
Milford Hauen
S. Gawens point
Wormeshead point
Lancashire
Leuerpole
Warington
Shrewsbury
Shropshire
Montgomery
Bath
Bristol
Monmouth
Glamorgan
Carmarthin
Pembroke
Cardigan
Brecknock
Radnor
Hereford
Somerset
Wells
North
North-East
East
West
South

Monmouth	6	26	22	0	6	7	142	15	14	1	0	8
Glamorganshire	10	42	22	0	7	12	151	16	6	0	0	5
Radnorshire	6	25	22	0	4	5	43	13	5	0	3	0
Brecknockshire	6	35	33	0	3	4	70	27	13	0	0	2
Cardiganshire	5	40	23	0	4	0	77	26	9	0	4	0
Caermarthen	6	38	25	0	6	4	81	20	16	0	4	2
Pembrokeshire	7	31	28	0	6	5	142	0	7	0	2	3
Montgomeryshire	7	33	30	0	6	3	42	28	6	0	0	0
Merionydthshire	6	38	27	0	3	2	34	26	7	0	0	0
Denbighshire	12	46	24	0	3	3	53	24	6	0	0	6
Flyntshire	5	33	8	0	3	4	24	4	2	0	0	2
Anglesey	6	22	18	0	3	4	83	6	2	0	0	0
Caernarvan	0	48	24	0	5	3	73	17	6	0	0	0
52	835			25	641	302	9725	354	916	17	6	0	781
Shires	Hundreds	Length	Breadth	Cities	Market townes	Castles	Parishes	Townes	Rivers	Ciu	Bur	Port

NORTH EAST SEA or German Ocean

Abern Chapple
Shipsea
York
Wighton
Wetherby
Hull
Waxham
Dunnilton
Somercots
Lincolne
Lyncolne
Yamby chapple
Winthorp
Boston
Norwich
Yarmouth
Hopton
Lastart
Ratlaw
Couchith
Saxgwld
Walderwick
Dunwich
Aldburgh
Orford
Alderton
Orwell haz
Harwich
Colchester
Walton
Foulnesse
Thames mouth
Shepy Ile
The north forland
Sandwich hauen
Canterbury
Rochester
Dunkerck
Calais
Greuelinge
Dover
Lyn
Wisbich
Ely
Thetford
Ipswich
Sudbury
Woodbridge
Harwich
Maldon
Chelmsford
Braintree
Dunmow
Bishops Stortford
Hertford
Ware
Barnet
Enfield
Waltham
Brentwood
Romford
Barking
Dartford
Gravesend
Cobham
Milton
Feversham
Faversham
Sittingbourne
Maidstone
Tenet
Lees
Sandwich
Deale
Waldershare
Sandhurst
Ashford
Lydd
Romney
Hithe
Rye
Winchelsea
Battle
Hastings
Pevensey
Lewes
Arundel
Chichester
Portsmouth
Southampton
Winchester
Andover
Basingstoke
Reading
Windsor
Kingston
Guilford
Ripley
Ripon
Knaresborough
Wetherby
Tadcaster
Selby
Howden
Beverley
Hedon
Patrington
Somerton
Spilsby
Horncastle
Louth
Grimsby
Caistor
Gainsborough
Retford
Worksop
Mansfield
Tuxford
Newark
Grantham
Stamford
Peterborough
Wisbech
Spalding
Boston
Sleaford
Folkingham
Bourne
Grimsthorp
Corby
Uppingham
Oakham
Melton Mowbray
Loughborough
Leicester
Ashby de la Zouch
Derby
Ashbourne
Wirksworth
Chesterfield
Bakewell
Buxton
Leek
Newcastle
Stone
Lichfield
Tamworth
Coventry
Kenilworth
Warwick
Stratford
Banbury
Daventry
Northampton
Towcester
Brackley
Buckingham
Aylesbury
Thame
Oxford
Woodstock
Chipping Norton
Burford
Cirencester
Tetbury
Malmesbury
Cricklade
Lechlade
Abingdon
Wantage
Faringdon
Wallingford
Henley
Marlow
Beaconsfield
Uxbridge
Hounslow
Kingston
Richmond
Brentford
Chertsey
Egham
Staines
Windsor
Reading
Newbury
Hungerford
Marlborough
Devizes
Warminster
Salisbury
Wilton
Amesbury
Andover
Whitchurch
Basingstoke
Alton
Farnham
Godalming
Guilford
Ripley
Ripon
Knaresborough
Wetherby
Tadcaster
Selby
Howden
Beverley
Hedon
Patrington
Somerton
Spilsby
Horncastle
Louth
Grimsby
Caistor
Gainsborough
Retford
Worksop
Mansfield
Tuxford
Newark
Grantham
Stamford
Peterborough
Wisbech
Spalding
Boston
Sleaford
Folkingham
Bourne
Grimsthorp
Corby
Uppingham
Oakham
Melton Mowbray
Loughborough
Leicester
Ashby de la Zouch
Derby
Ashbourne
Wirksworth
Chesterfield
Bakewell
Buxton
Leek
Newcastle
Stone
Lichfield
Tamworth
Coventry
Kenilworth
Warwick
Stratford
Banbury
Daventry
Northampton
Towcester
Brackley
Buckingham
Aylesbury
Thame
Oxford
Woodstock
Chipping Norton
Burford
Cirencester
Tetbury
Malmesbury
Cricklade
Lechlade
Abingdon
Wantage
Faringdon
Wallingford
Henley
Marlow
Beaconsfield
Uxbridge
Hounslow
Kingston
Richmond
Brentford
Chertsey
Egham
Staines
Windsor
Reading
Newbury
Hungerford
Marlborough
Devizes
Warminster
Salisbury
Wilton
Amesbury
Andover
Whitchurch
Basingstoke
Alton
Farnham
Godalming
Guilford

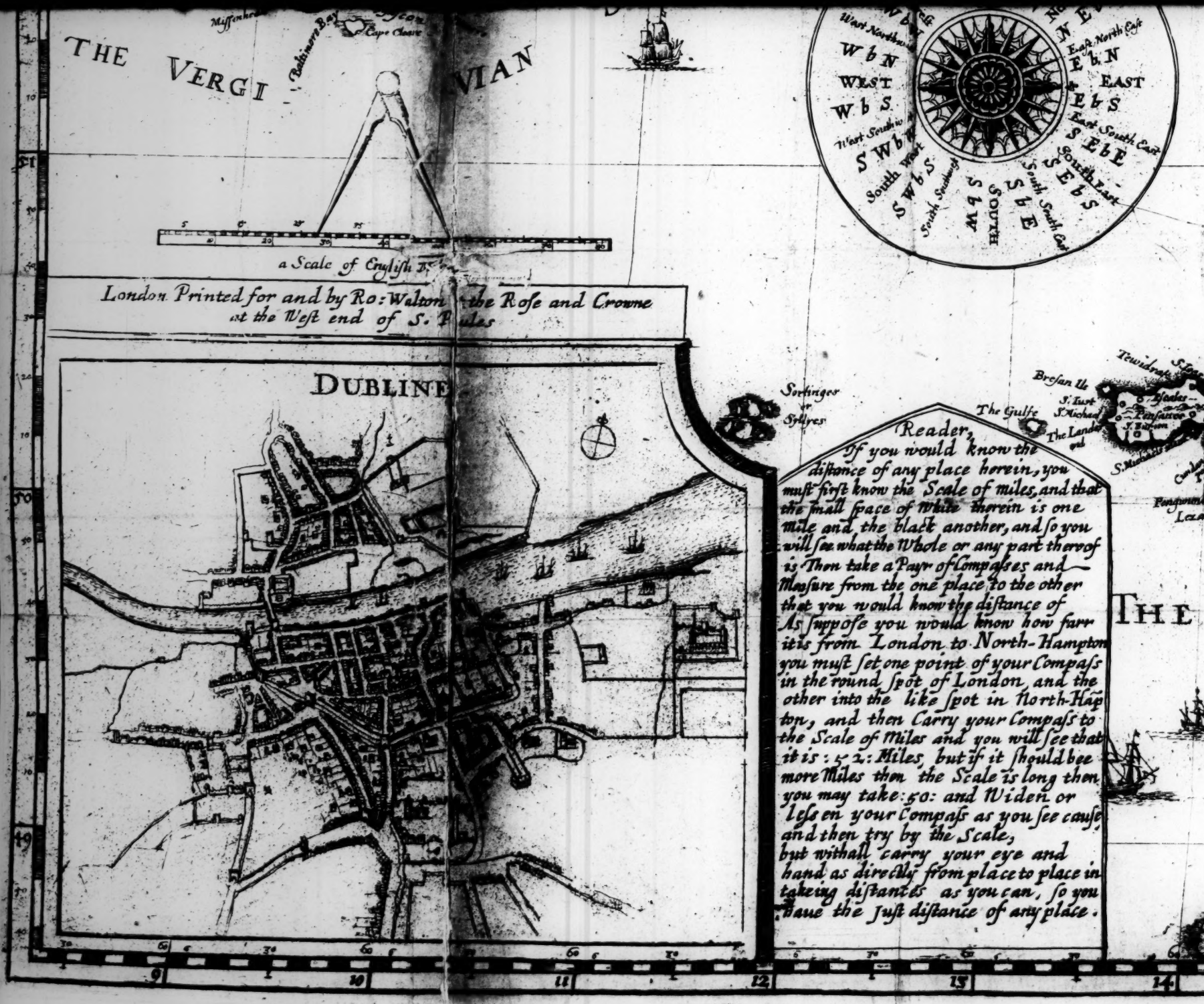
THE VERGI VIAN
Baltimore Bay
Cape Cleave
a Scale of English
London Printed for and by Ro: Walton the Rose and Crowne at the West end of S. Paules
DUBLINE
Sortinges or Sylyres
The Gulfe
Bresan Ile
S. Iust
S. Michael
The Landes end
Tewidrate
Pensance
Reader,
If you would know the distance of any place herein, you must first know the Scale of miles, and that the small space of White therein is one mile and the black another, and so you will see what the Whole or any part thereof is Then take a Payr of Compasses and Measure from the one place to the other that you would know the distance of As suppose you would know how farr it is from London to North-Hampton you must set one point of your Compass in the round spot of London, and the other into the like spot in North-Hampton, and then Carry your Compass to the Scale of Miles and you will see that it is: 52: Miles, but if it should bee more Miles then the Scale is long then you may take: 50: and Widen or lessen your Compass as you see cause, and then try by the Scale, but withall carry your eye and hand as directly from place to place in takeing distances as you can, so you haue the Just distance of any place.
THE
West Northwest
W b N
WEST
W b S
West Southwest
S W b W
South West
S W b S
South Southwest
S b W
SOUTH
S b E
South South East
S E b S
South East
S E b E
East South East
E b S
EAST
E b N
East North East
9
10
11
12
13
14

Seuerno Mouth
Lundy Ile
Hartland point
Welcomb
Tinacomb
Tintagoll
Padstow
S. Maugan
S. Columbe
CORNEWALL
Gwethiam
Phelok
Truro
Grampo
Lisford
Bisland
Launston
Lyston
Lydford
Morton
Shepiston
Newtonbushel
Ashburton
Bery Ca.
Plymouth
Dartmouth ha.
Salcombe
Start point
Plymouth
Dartmouth ha.
Exceoster
Pondrha
Ingmouth
Torbay
Kingsbridge
Dorchester
Lyme
Corne
Bristol
Bathe
Wells
Wilton
Salesbury
Southampton
Winchester
Chechester
Bridgewater
Barnestable
Chelden
Wellington
Colompton
Bridgewater
Ledeard
Bathe
Lyme
Dunster
Ashford
Combemartin
Hartland
Ilfraycomb
Lundy Ile
Flatholmes
Stepehole
Bristol
Cayneshan
Wilton
Salesbury
Southampton
Winchester
Chechester
Bridgewater
Wellington
Colompton
Bridgewater
Ledeard
Bathe
Lyme
Dorchester
Corne
Bere
Newport
Sandon
The Ile of Wigth
The
a
Aldernay
BRITISH SEA or
Garnesey
Iarsey
S. Martin
Constantin
Berneville
Bessi
NO
Auge
Constance
PART
S. Malo
Brieux
Dnian
PART OF BRETAIGNE
Brest
SOUTH
15
16
17
18
19
20

Reader,
If you would know the
stance of any place herein, you
irst know the Scale of miles, and that
all space of White therein is one
and the black another, and so you
e what the Whole or any part thereof
on take a Payr of Compasses and
re from the one place to the other
you would know the distance of
ppose you would know how farr
from London to North-Hampton
must set one point of your Compass
e round spot of London, and the
r into the like spot in North-Hap
and then Carry your Compass to
Scale of Miles and you will see that
:52: Miles, but if it should bee
Miles then the Scale is long then
may take :50: and Widen or
en your Compass as you see cause
then try by the Scale,
withall carry your eye and
d as directly from place to place in
ing distances as you can, so you
e the Just distance of any place.
THE BRITISH SEA or
PART OF BRETAIGNE
SOUTH
Seuerne Mouth
Lundy Ile
Hartland point
Welcombe
Tinacombe
Bristol
Bathe
MERSET
Welles
SHIRE
DE VON
SHIRE
CORNEWALL
Dorchester
Exceter
Plymouth
Torbay
Dartmouth ha.
Plymouth
Salcombe
Start point
Lizard point
The manacles point
Bresan Ile
The Gulfe
Tewidrak
Gwetham
Phelok
Truro
Lisard
Coulstok
Bisland
Launston
Lyston
Morton
Newtonbushel
Ashburton
Bery Ca.
Medbery
Kingsbridge
Dulman point
Falmouth ha.
Pengwinn
Lezard point
Garnesey
Iarsey
S. Martin
Brieux
Brest
Alde
Dnian
15
14
15
16
17
18

The Chanell
The Ile of Wigth
Part of Flanders
Artois
Caux
Picardy
Constantin
Bessin
NORMANDIE
Auge
PART OF FRANCE
LE MAINE
Sandwich haven
Dunkerke
Calais
Gravelinge
Boulogne
Diepe
Amiens
Corbie
Havre de Grace
Roan
Caen
Barneville
Constance
Alençon
Paris
Seine flu.
Rochester
Canterbury
KENT
SURRY
SOUTH-AMPTON SHIRE
SOUTH SEX
DORSET SHIRE
Winchester
Salesbury
Southampton
Chichester
Portsmouth
Newport
Sandon
Dartmouth haven
Brightelmston
Rye
Hastings
Dover
Deal
Sandwich
Feversham
Maidstone
Tenterden
Romney
Hithe
Sandhurst
Battel
Winchelsea
Arundell
Guildford
Farnham
Kingston
Reigate
Horsham
Petworth
Midhurst
Chichester
Arundell
Lymington
Ringwood
Christchurch
Lymington
Yarmouth
Newport
Sandon
Cowes
Southampton
Salisbury
Wilton
Andover
Basingstoke
Odiham
Farnham
Guildford
Dorking
Ryegate
Godalming
Haslemere
Petersfield
Midhurst
Arundell
Chichester
Bognor
Portsmouth
Havant
Fareham
Gosport
Southampton
Romsey
Stockbridge
Whitchurch
Overton
Basingstoke
Alton
Farnham
Hartley Row
Odiham
Hook
Basingstoke
Reading
Newbery
Hungerford
Marlborough
Devizes
Warminster
Westbury
Frome
Shaftsbury
Blandford
Dorchester
Weymouth
Bridport
Lyme
Axminster
Honiton
Exeter
Crediton
Okehampton
Launceston
Bodmin
Truro
Falmouth
Helston
Penzance
Redruth
Camborne
St Ives
Hayle
Padstow
Wadebridge
Camelford
Launceston
Tavistock
Plymouth
Dartmouth
Totnes
Kingsbridge
Modbury
Ivybridge
Plymouth
Saltash
Liskeard
Looe
Fowey
St Austell
Grampound
Truro
Penryn
Falmouth
Helston
Penzance
Marazion
St Michaels Mount
Land's End
Scilly Isles
Lizard Point
Start Point
Portland
Weymouth
Lyme
Bridport
Axminster
Honiton
Exeter
Crediton
Okehampton
Launceston
Tavistock
Plymouth
Dartmouth
Totnes
Kingsbridge
Modbury
Ivybridge
Saltash
Liskeard
Looe
Fowey
St Austell
Grampound
Truro
Penryn
Falmouth
Helston
Penzance
Marazion
St Michaels Mount
Land's End
Scilly Isles
Lizard Point
Start Point
Portland
19
20
21
22
23
24
25

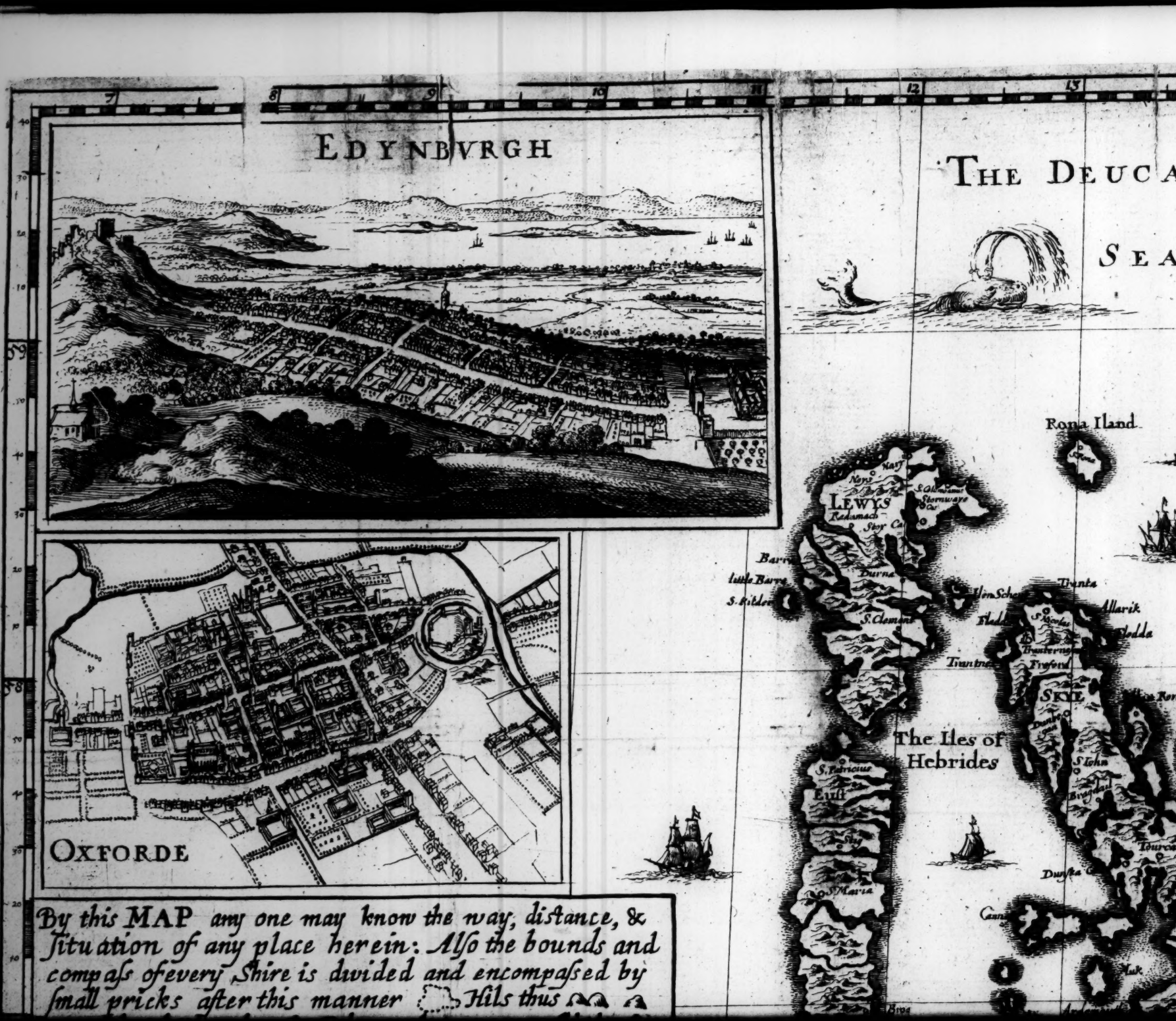
EDYNBVRGH
OXFORDE
THE DEUCA
SEA
Rona Iland
LEWYS
Radamach
Stornways
Barra
little Barra
S. Ritder
Durna
S. Clement
Ilen Schen
Tranta
Allarik
Flodda
Trantne
Freford
SKYE
The Iles of Hebrides
S. Patricius
Eust
Stig
S. Maria
S. John
Bragdail
Dunsta
Canna
Muk
By this MAP any one may know the way, distance, & situation of any place herein: Also the bounds and compass of every Shire is divided and encompassed by small pricks after this manner Hils thus

NORTH
ALEDONIAN
A
The Iles of Orknay
WESMINSTER
The
Pomonia
Stranavern
Caithne
Calnes
Strath Leith
SUTHERLAND
Skyrassyn
Strath Carron
Rosse
Assin Shire
Ardmanoth
Inverness
Kyntaile
The high mountaines of Ardmanoth
MURAY
Strath Spey
Strathbogy
BUQUHAN
Gareoth
Aberdone
Mernia
Marria
Badgenoth
Loquhaber
Tarbart ness
Dunesme head
Sownas
Skerrys
Soutrowassa Ile
Ilen Ilanda
C. Wrath or Faro head
Ainzia
Boena
Frouma
Inverugy
Scarra
ENG
SCOT
the Iles

NORTH
THE DEUCALEDONIAN
SEA
The Iles of Orknay
Pomonia
Kirkwall
S. Peter Southwaasa Ile
Skerrys
Sownas
Duneſne head
Calnes
Caithne
Stranavern
Roma Iland
Ilen Ilands
The Steir of Aſſin
Strath Leith
SUTHERLAND
Strath Carron
Tarbart neſs
Dunbeith
Brawn
Skyrallyn
Rowre
Killen of White marble of Raſſ
Falkaſrin
Aſſin Shire
Ardmanoth
Rosſe
Dingwall
Inverneſs
Vrquhart
Glennen Vrquhart
The high mountaines of Ardmanoth
Tarbart
Tirry
Tourcan
Duniſta
Loquhaber
Badgenoth
MURAY
The Lake of Neſſe
Strath Spey
Strathbogy
BUQUHAN
Gareoth
Strathden
Aunzia
Boena
Inverugy
Merria
Marria
The Iles of Hebrides
SKYE
Allarik
Fladda
Trantrey
Firgord
Trantrea
Durna
S. Clement
Tirry
Slew
Salm
Minar of Iron
Brew
Lewis
S. Iohn
Brygdal
Duarte
Strom Ca.
Ilen Schoy
Stornaway Ca.
Kayr
Stoir Ca.
The sounde of Caſ
Gripsort
S. Auguſtin
Loſtha
S. Olive
S. Peter
Kirkwall
S. Nicolas
Our Lady
Linkoss
Cyrrles
Cenne Ile
Shyre Il.
C. Wrath or Farv head
Rona Iland
Col me
Hoy
Tounſe Ca.
Ardurnes
Elveſk
Arabrigyll Ca.
Girneys Ca.
Dunbeith Ca.
Brawn
Strathladerdale Ca.
the Ord head
Tarbart neſs
Falkaſrin
Balnagown
Loulis Ca.
Crombarty
Cromarty
Findorn
Elgin Ca.
Bog
Rothes Ca.
Calder Ca.
Boan Ca.
Strathspey
Aberdeen
Inverugy Ca.
Strathden
Gareoth
Aberd
New Aberd
Banff
Bamff
Findrum
Skines
Ilen Schoy
Trantrea
Durna
Kayr
Stoir Ca.
Stornaway Car
S. Clement
Fladda
S. Nicolas
Trantrey
Firgord
Allarik
Fladda
Slew
Salm
Minar of Iron
Brew
Lewis
Duarte
Strom Ca.
S. Iohn
Brygdal
Tourcan
Duniſta
Loquhaber
Badgenoth
Everlothes
Yuk.
Cann
Tirry
Vrquhart Ca.
Glennen Vrquhart
The high mountaines of Ardmanoth
Inverneſs
Rosſe
Dingwall
Rair
Aſſin Shire
Ardmanoth
Falkaſrin
Tarbart
Tarbart neſs
Skyrallyn
Rowre
Killen of White marble of Raſſ
Brawn
Dunbeith Ca.
Strathladerdale Ca.
the Ord head
Duneſne head
Calnes
Caithne
Stranavern
Ilen Ilands
The Steir of Aſſin
Roma Iland
C. Wrath or Farv head
Cenne Ile
Shyre Il.
Col me
Hoy
Tounſe Ca.
Ardurnes
Elveſk
Arabrigyll Ca.
Girneys Ca.
Skerrys
Sownas
S. Peter Southwaasa Ile
Kirkwall
Pomonia
Our Lady
Linkoss
Cyrrles
S. Olive
S. Auguſtin
Gripsort
The sounde of Caſ
Loſtha
Lewis
Stornaway Car
Stoir Ca.
Kayr
Durna
S. Clement
Fladda
Allarik
Trantrey
Firgord
Trantrea
SKYE
The Iles of Hebrides
Slew
Salm
Minar of Iron
Brew
Lewis
S. Iohn
Brygdal
Duarte
Strom Ca.

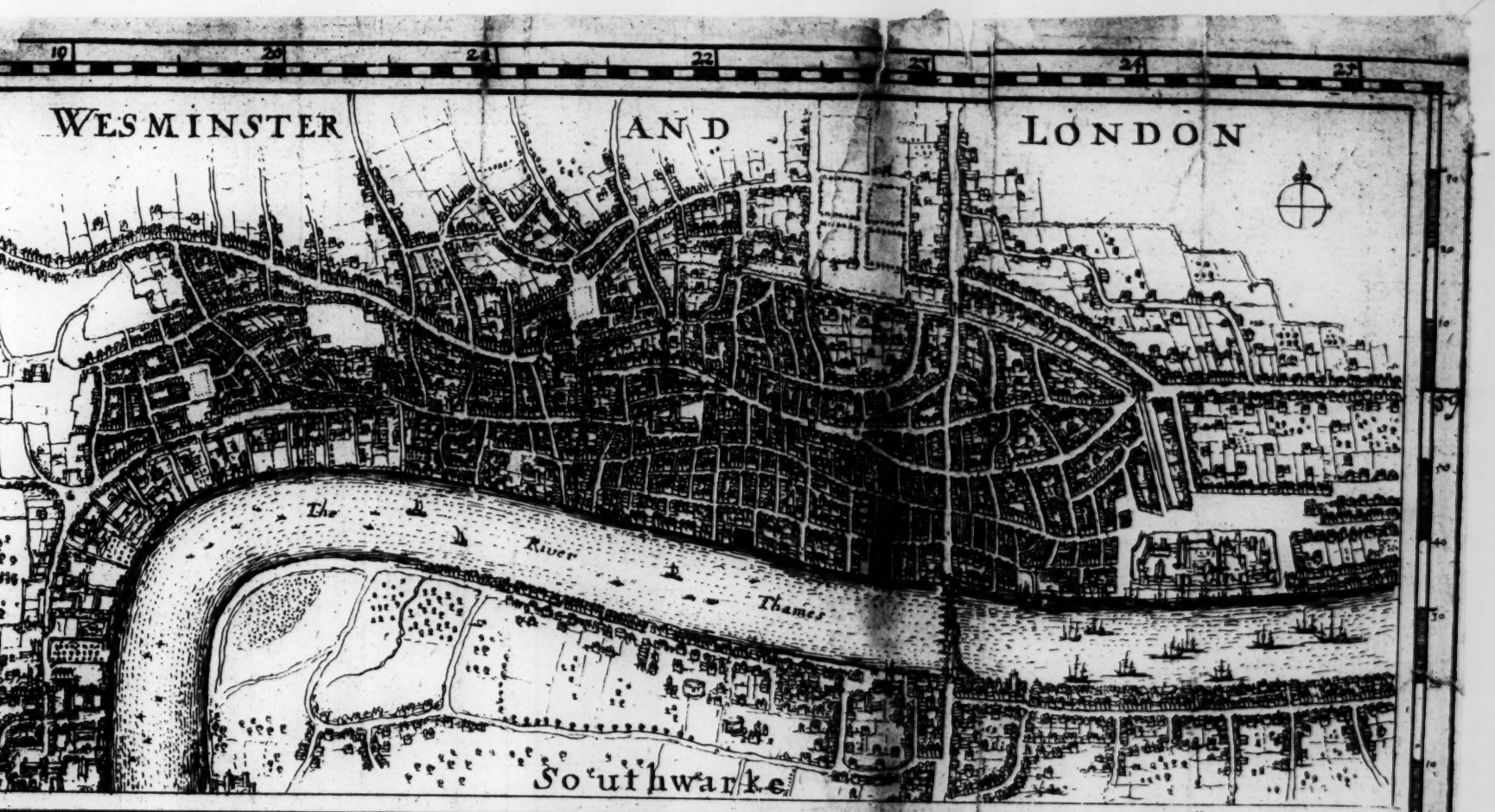

A Curious New Plaine and Exact Mapp of

ENGLAND, IRELAND, SCOTLAND, AND WALES, WITH the Iles thereto belonging

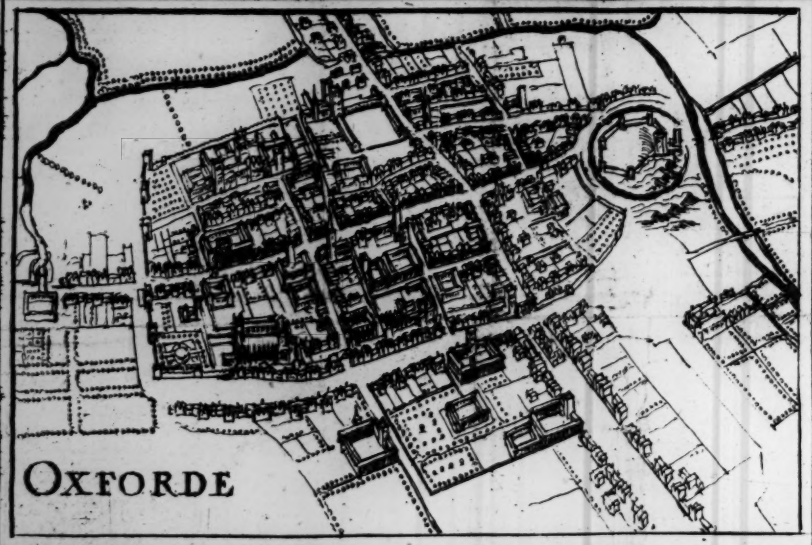

By this MAP any one may know the way, distance, & situation of any place herein: Also the bounds and compass of every Shire is divided and encompassed by small pricks after this manner Hils thus Wooddy places thus Rivers thus Citties & Shire-Townes thus and the other thus o Such is the Usefulness and necessaryness hereof that it is not only for Ornament of the House but for all occasions, and persons; but chiefly for Com = manders Travellers and such as keep Fayres as also Sea-faring Men because it sheweth the manner of the Sea Coasts about all the afore sayd places

I have therefore Contrived it that it may be portable for every mans pocket.

Iland
Ilen Ilands
The Steir of Ilen
Allarik
Stranavern
Cuth ne
Dunesne head
Calnes
Strath Ler th
SUTHER LAND
Skyrallyn
Rowre
Ossill
Strath Carron
Tarbart nese
Tarbart
Rosse
Assin Shire
Ardmanoth
Inverne
Kyntaile
The high mount: ruines of Ardmanoth
MU RAY
Strath Spey
Ainzia
Boena
Inverugy
Strathbogy
BUQ UHAN
Gareoth
Aberdone
New Aberdone
Merria
Marria
Montroys
Red head
Loquhaber
Badgenoth
Athole
Dunkell
Strath Amon
Mula
Broad Albayn
Perth
Strath Ern
Fife
Fife nes
The Nay
Firth
Lo: Lomond
Argile
Dunblain
Sterling
Striueling
Cumernold Ca:
Dunbar Ca:
S. Abs head
Haddington
Dunglas
EN
Sc
the
Citti
mod

Rona Iland
Ilen Ilands
Stranavern
Caithness
Calnes
Dunesme head
The Steir of Assin
Allerot
Rakaid
Skyrallyn
Strath Leth
SUTHERLAND
Strath Carron
Tarbart ness
Tarbart
The Iles of Hebrides
SKYE
Trantes
Allarik
Fleddy
Fleddo
Trantrey
Frysord
Ossill
Salm
Slew Ronas
Fewris
Brew
Loms
Skoire
Assin Shire
Ardmanoth
Rosse
Dingwall
Inverness
Vrquhart
Glennen
Vrquhart
Tirry
Kyntaile
The high mountaines of Ardmanoth
Tourcan
Duyska
Cannay
Loquhaber
Ardemquith head
Ever lothes
Badgenoth
Badgenoth
Athole
Blairo
Binermeyn
Dunkell
Strath Amin
Mula
Lorne
Broad Albanyn
Arreis
Duart
Terroy
Knapdaile
Argile
Sura
Sirm
Sodore
Lac Lomond
Dunblain
Sterling
Striueling
Cummold Ca:
Perth
Strath Ern
Innermay
Mailart
Kylibar
Glenfru
Kincardin
Kynros
Clakmannan
Alvar
Calros
Fife
Firth
Fife ness
The May
Dunbar
Leith
Tantalon
Haddington
Douglas
Aynzia
Boena
Inverugy
Froum
Strathbogy
BUQUHAN
Gareoth
Strathden
Mernia
Marria
Brechnock
Montros
Red head
Eordon
Aboy
Banach
Clast
Strath Spey
MURAY
Ness
Caledonia Cas.
Bamburgh
London
St Andros
Bacony
Studer
Tantalon
Orkney
Sowmas
Dunesme head
Caithness
Calnes
Dunbeath
The Ord head
Tarbart ness
Tarbart
Cromarty
Lentis
Rothes
Calder
Boan
Strathden
Gareoth
Banach
Eordon
Aboy
Montros
Red head
Fife ness
The May
Firth
Dunbar
Leith
Tantalon
Haddington
Douglas
Cummold Ca:
Striueling
Sterling
Dunblain
Lac Lomond
Perth
Strath Ern
Strath Amin
Dunkell
Athole
Badgenoth
Marria
Mernia
Brechnock

A Curious New Plaine and
Exact Mapp of

ENGLAND, IRELAND,
SCOTLAND, AND WALES, WITH

the Iles thereto belonging, and Cheefe Cities, & maner of the Streetes, neuer so commodiously publiſhed before, described by I.S. & others, inlarged by G.H. and engraven by W. Hollar 1675

LONDON, Printed for & by Ro: Walton, and are to be ſold at his ſhop at the West end of Paules

ENG 24 R.15 (2)